

Data Release Notes

Reference Data & Knowledge Base – 202404

April 2024

Contents

Data Release Notes.....	1
Country Rebuild / Major Highlights.....	3
Summary.....	3
Country Refreshes	3
Case resolutions	5
Summary.....	5
Details of Case fixes.....	6

Country Rebuild / Major Highlights

Countries below have notable changes that go beyond just a normal refresh. Details are provided below.

Summary

Country	ISO2	Description
South Korea	KR	Rename of one of Administrative Area, from Jeollabuk-Do to Jeonbuk-Do (in native: 전라북도 to 전북특별자치도)

Country Refreshes

Data in these countries has been updated with the latest available address data.

Country	ISO2	Remarks
United Arab Emirates	AE	Country Refresh and Case Resolution
Argentina	AR	Country Refresh
Australia	AU	Country Refresh and Case Resolution
Belgium	BE	Case Resolution
Bulgaria	BG	Country Refresh
Canada	CA	Country Refresh and Case Resolution
Switzerland	CH	Country Refresh
Chile	CL	Country Refresh
Czech Republic	CZ	Country Refresh
Germany	DE	Country Refresh and Case Resolution
Denmark	DK	Country Refresh
Dominican Republic	DO	Country Refresh
Ecuador	EC	Country Refresh
Estonia	EE	Country Refresh
Spain	ES	Country Refresh
France	FR	Country Refresh
United Kingdom	GB	Country Refresh

Guernsey	GG	Country Refresh
Greece	GR	Country Refresh
Hong Kong	HK	Country Refresh
Croatia	HR	Country Refresh
Hungary	HU	Country Refresh
Ireland (Premium)	IE	Case Resolution
Indonesia	ID	Country Refresh
Isle of Man	IM	Country Refresh
Iceland	IS	Country Refresh
Italy	IT	Country Refresh
Jersey	JE	Country Refresh
Korea, Republic of	KR	Country Refresh
Lithuania	LT	Country Refresh
Luxembourg	LU	Country Refresh
Malta	MT	Country Refresh
Mexico	MX	Country Refresh
Malaysia	MY	Country Refresh
Netherlands	NL	Country Refresh
Norway	NO	Country Refresh
New Zealand	NZ	Country Refresh
Poland	PL	Country Refresh
Serbia	RS	Country Refresh
Saudi Arabia	SA	Country Refresh
Sweden	SE	Country Refresh and Case Resolution
Singapore	SG	Country Refresh
Slovenia	SI	Country Refresh
Slovakia	SK	Country Refresh
Thailand	TH	Country Refresh
Turkey	TR	Country Refresh

United States	US	Country Refresh
Viet Nam	VN	Country Refresh
South Africa	ZA	Country Refresh

Case resolutions

These are the case fixes that have been resolved in this release.

Summary

Country	Case Number	Remarks
Belgium	CAS-107295-Y4B5Q3	Improve parsing of Thoroughfare and AVC
Canada	CAS-117399-M6H3Y9	Improve level 2 GeoAccuracy
Germany	CAS-113549-G9G1Q5	Fix dependentLocality and Locality different name
Sweden	CAS-116367-Z6M8Z8	Improved parsing of Thoroughfare
Australia	CAS-116526-G7T6K9	Improved parsing of Thoroughfare
United Arab Emirates	CAS-119287-M7T9Z8	Improved parsing of Building
Ireland (Premium)	CAS-112597-L7T5J2	Fix the issue causing English addresses to be returned as Gaelic addresses
Canada	CAS-111893-K1W0G4	Verified address corrected
Germany	CAS-117345-L6F6G6	Resolved missing address

Details of Case fixes

Case Number: CAS-107295-Y4B5Q3 - Improve parsing of Thoroughfare and AVC

Input Address:

Premise: 14
 Thoroughfare: Rue de Framont
 Locality: Paliseul
 PostalCode: 6850
 Country: BE

Before

Loqate Demonstration UI v2.50.0.17296-638d49f

GKR Verify Autocomplete Query Log Analysis ReverseGeocode

Input Data

Premise: 14
 Thoroughfare: Rue de Framont
 Address: [Empty]
 Locality: Paliseul
 AdministrativeArea: [Empty]
 PostalCode: 6850
 Country: BE

Output Script: [Empty] Parse Verify
 ForceCountry: [Empty] Match Search
 DefaultCountry: [Empty] Format Geocode
 Enhance

Clear Options Clear Input Clear Output Process

Output

Address: Rue De Bertrix 14
 Offagne
 6850 Paliseul
 Latitude: [Empty]
 Longitude: [Empty]
 Accuracy: [Empty]
 Distance: [Empty]
 Map This Location

Output

Address Quality Index: B 1 Result Count: 1
 Address Verification Code: V42-144-P6-076
 Organization: [Empty] Empty
 SubBuilding: [Empty] Empty
 Premise: 14 Verified no change
 Building: [Empty] Empty
 PostBox: [Empty] Empty
 Dependent Thoroughfare: [Empty] Empty
 Thoroughfare: Rue De Bertrix Verified large change
 DoubleDependentLocality: [Empty] Empty
 DependentLocality: Offagne Verified large change
 Locality: Paliseul Verified no change
 Sub-AdministrativeArea: Neuchâteau Added
 AdministrativeArea: Luxembourg Added
 SuperAdministrativeArea: Wallonie Added
 PostalCode: 6850 Verified no change
 Country: Belgium
 ISO2: BE ISO3: BEL
 Unmatched: [Empty]
 Processed Time: 00:00:00.12

Cache Stats Shortcuts View All To Clipboard

Server Status: ssOK Process Status: psOK

After

Loqate Demonstration UI v2.50.0.17296-638d49f

GKR Verify Autocomplete Query Log Analysis ReverseGeocode

Input Data

Premise: 14
 Thoroughfare: Rue de Framont
 Address: [Empty]
 Locality: Paliseul
 AdministrativeArea: [Empty]
 PostalCode: 6850
 Country: BE

Output Script: [Empty] Parse Verify
 ForceCountry: [Empty] Match Search
 DefaultCountry: [Empty] Format Geocode
 Enhance

Clear Options Clear Input Clear Output Process

Output

Address: Rue De Framont 14
 6850 Paliseul
 Latitude: [Empty]
 Longitude: [Empty]
 Accuracy: [Empty]
 Distance: [Empty]
 Map This Location

Output

Address Quality Index: A 1 Result Count: 1
 Address Verification Code: V44-144-P6-100
 Organization: [Empty] Empty
 SubBuilding: [Empty] Empty
 Premise: 14 Verified no change
 Building: [Empty] Empty
 PostBox: [Empty] Empty
 Dependent Thoroughfare: [Empty] Empty
 Thoroughfare: Rue De Framont Verified no change
 DoubleDependentLocality: [Empty] Empty
 DependentLocality: [Empty] Empty
 Locality: Paliseul Verified no change
 Sub-AdministrativeArea: Neuchâteau Added
 AdministrativeArea: Luxembourg Added
 SuperAdministrativeArea: Wallonie Added
 PostalCode: 6850 Verified no change
 Country: Belgium
 ISO2: BE ISO3: BEL
 Unmatched: [Empty]
 Processed Time: 00:00:00.34

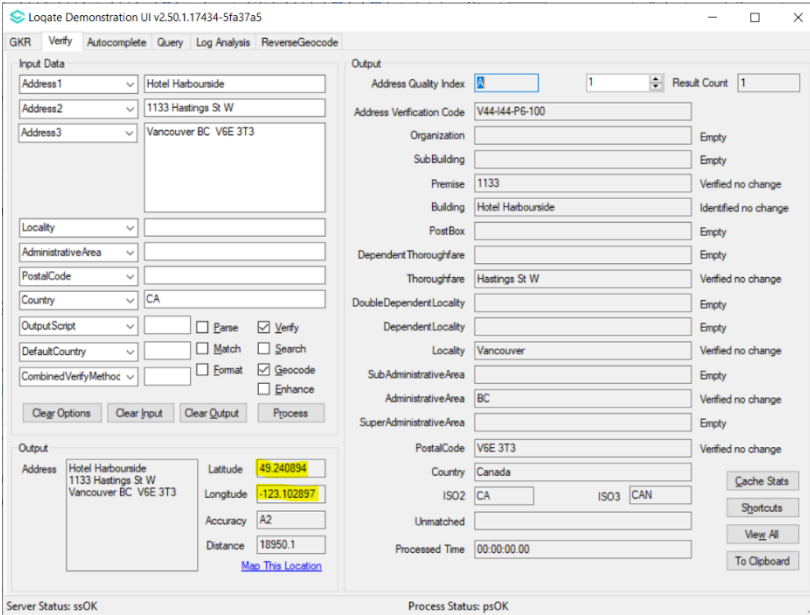
Cache Stats Shortcuts View All To Clipboard

Server Status: ssOK Process Status: psOK

Input Address:

Address1: Hotel Harbourside
 Address2: 1133 Hastings St W
 Address3: Vancouver BC V6E 3T3
 Country: CA

Before



Loqate Demonstration UI v2.50.1.17434-5fa37a5

Input Data: Address1: Hotel Harbourside, Address2: 1133 Hastings St W, Address3: Vancouver BC V6E 3T3, Country: CA

Output: Address Quality Index: 1, Result Count: 1

Address Verification Code: V44-144-P6-100

Organization: Empty

SubBuilding: Empty

Premise: 1133 (Verified no change)

Building: Hotel Harbourside (Identified no change)

PostBox: Empty

Dependent Thoroughfare: Empty

Thoroughfare: Hastings St W (Verified no change)

DoubleDependentLocality: Empty

DependentLocality: Empty

Locality: Vancouver (Verified no change)

SubAdministrativeArea: Empty

AdministrativeArea: BC (Verified no change)

SuperAdministrativeArea: Empty

PostalCode: V6E 3T3 (Verified no change)

Country: Canada

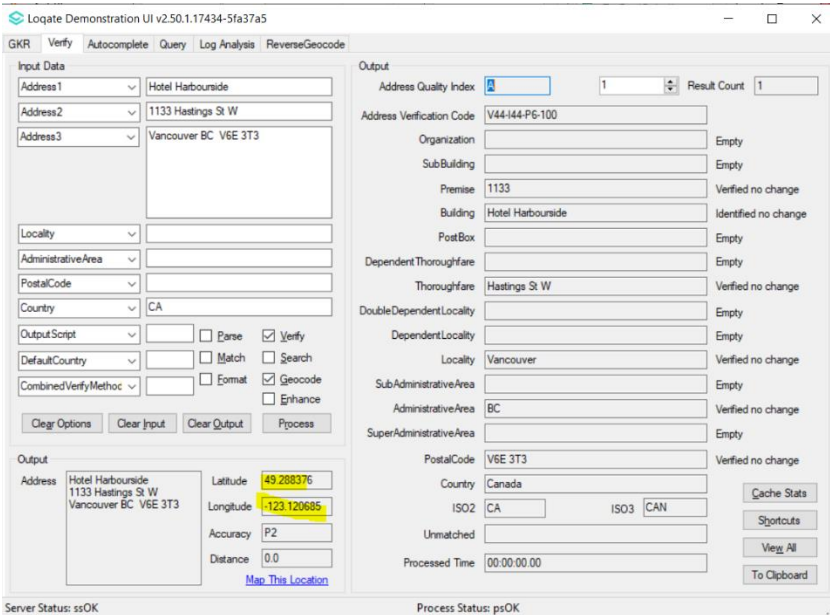
ISO2: CA, ISO3: CAN

Unmatched: Empty

Processed Time: 00:00:00

Output Summary: Address: Hotel Harbourside, 1133 Hastings St W, Vancouver BC V6E 3T3. Latitude: 49.240894, Longitude: -123.102897, Accuracy: A2, Distance: 18950.1

After



Loqate Demonstration UI v2.50.1.17434-5fa37a5

Input Data: Address1: Hotel Harbourside, Address2: 1133 Hastings St W, Address3: Vancouver BC V6E 3T3, Country: CA

Output: Address Quality Index: 1, Result Count: 1

Address Verification Code: V44-144-P6-100

Organization: Empty

SubBuilding: Empty

Premise: 1133 (Verified no change)

Building: Hotel Harbourside (Identified no change)

PostBox: Empty

Dependent Thoroughfare: Empty

Thoroughfare: Hastings St W (Verified no change)

DoubleDependentLocality: Empty

DependentLocality: Empty

Locality: Vancouver (Verified no change)

SubAdministrativeArea: Empty

AdministrativeArea: BC (Verified no change)

SuperAdministrativeArea: Empty

PostalCode: V6E 3T3 (Verified no change)

Country: Canada

ISO2: CA, ISO3: CAN

Unmatched: Empty

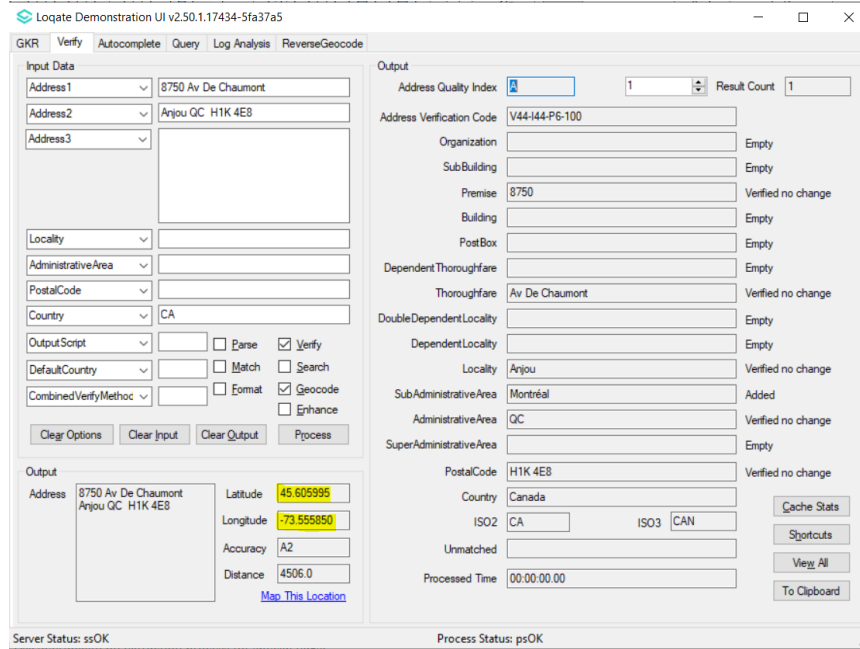
Processed Time: 00:00:00

Output Summary: Address: Hotel Harbourside, 1133 Hastings St W, Vancouver BC V6E 3T3. Latitude: 49.288376, Longitude: -123.120685, Accuracy: P2, Distance: 0.0

Input Address:

Address1: 8750 Av De Chaumont
 Address2: Anjou QC H1K 4E8
 Country: CA

Before



Loqate Demonstration UI v2.50.1.17434-5fa37a5

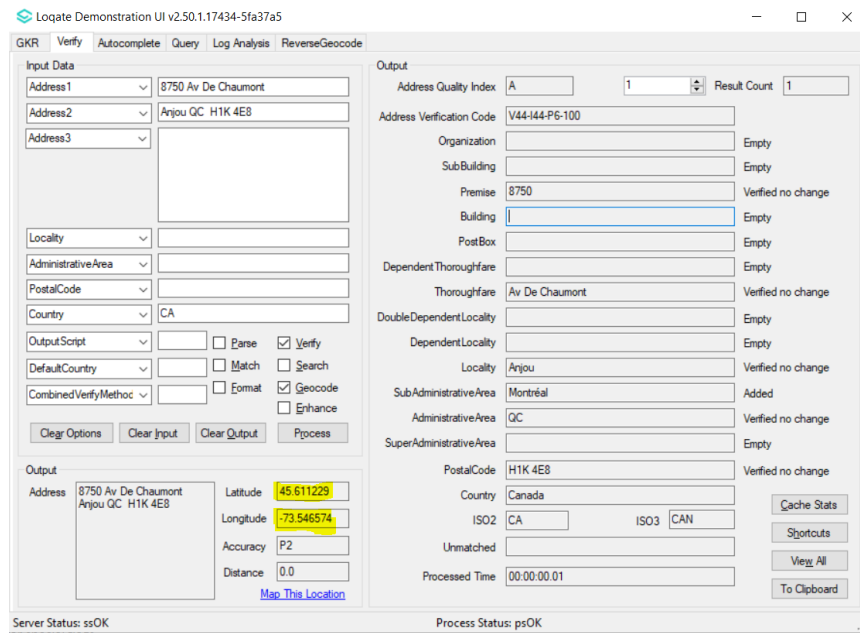
Input Data: Address1: 8750 Av De Chaumont, Address2: Anjou QC H1K 4E8, Address3: [Empty], Locality: [Empty], AdministrativeArea: [Empty], PostalCode: [Empty], Country: CA. Output Script: [Empty] Parse [] Verify [x], DefaultCountry: [Empty] Match [] Search [], CombinedVerifyMethod: [Empty] Format [] Geocode [x] Enhance [].

Output: Address: 8750 Av De Chaumont, Anjou QC H1K 4E8. Latitude: 45.605995, Longitude: -73.555850, Accuracy: A2, Distance: 4506.0. Map This Location

Address Quality Index: B, Result Count: 1. Address Verification Code: V44-144-P6-100. Organization: [Empty], SubBuilding: [Empty], Premise: 8750 (Verified no change), Building: [Empty], PostBox: [Empty], DependentThoroughfare: [Empty], Thoroughfare: Av De Chaumont (Verified no change), DoubleDependentLocality: [Empty], DependentLocality: [Empty], Locality: Anjou (Verified no change), SubAdministrativeArea: Montréal (Added), AdministrativeArea: QC (Verified no change), SuperAdministrativeArea: [Empty], PostalCode: H1K 4E8 (Verified no change), Country: Canada, ISO2: CA, ISO3: CAN, Unmatched: [Empty], Processed Time: 00:00:00.00.

Server Status: ssOK, Process Status: psOK

After



Loqate Demonstration UI v2.50.1.17434-5fa37a5

Input Data: Address1: 8750 Av De Chaumont, Address2: Anjou QC H1K 4E8, Address3: [Empty], Locality: [Empty], AdministrativeArea: [Empty], PostalCode: [Empty], Country: CA. Output Script: [Empty] Parse [] Verify [x], DefaultCountry: [Empty] Match [] Search [], CombinedVerifyMethod: [Empty] Format [] Geocode [x] Enhance [].

Output: Address: 8750 Av De Chaumont, Anjou QC H1K 4E8. Latitude: 45.611229, Longitude: -73.546574, Accuracy: P2, Distance: 0.0. Map This Location

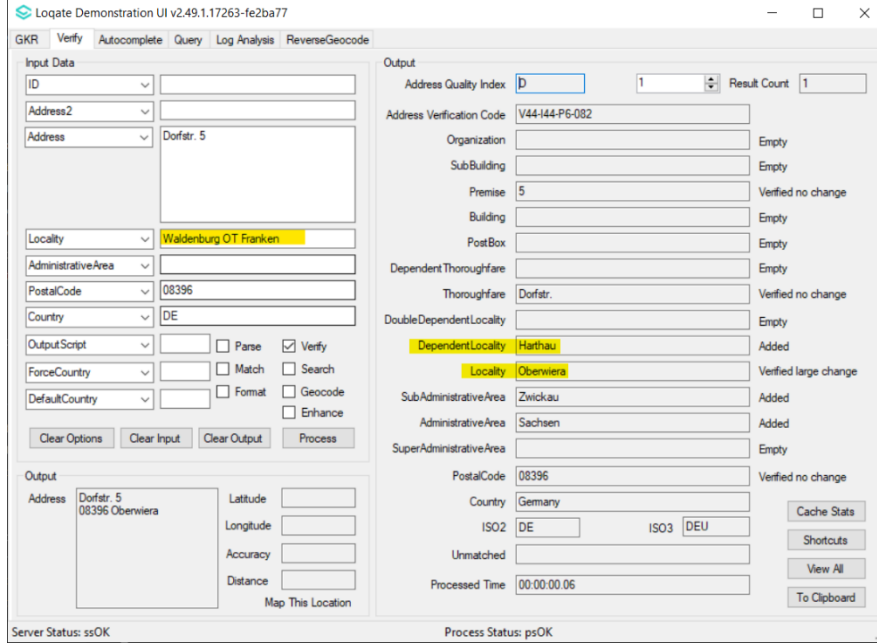
Address Quality Index: A, Result Count: 1. Address Verification Code: V44-144-P6-100. Organization: [Empty], SubBuilding: [Empty], Premise: 8750 (Verified no change), Building: [Empty], PostBox: [Empty], DependentThoroughfare: [Empty], Thoroughfare: Av De Chaumont (Verified no change), DoubleDependentLocality: [Empty], DependentLocality: [Empty], Locality: Anjou (Verified no change), SubAdministrativeArea: Montréal (Added), AdministrativeArea: QC (Verified no change), SuperAdministrativeArea: [Empty], PostalCode: H1K 4E8 (Verified no change), Country: Canada, ISO2: CA, ISO3: CAN, Unmatched: [Empty], Processed Time: 00:00:00.01.

Server Status: ssOK, Process Status: psOK

Input Address:

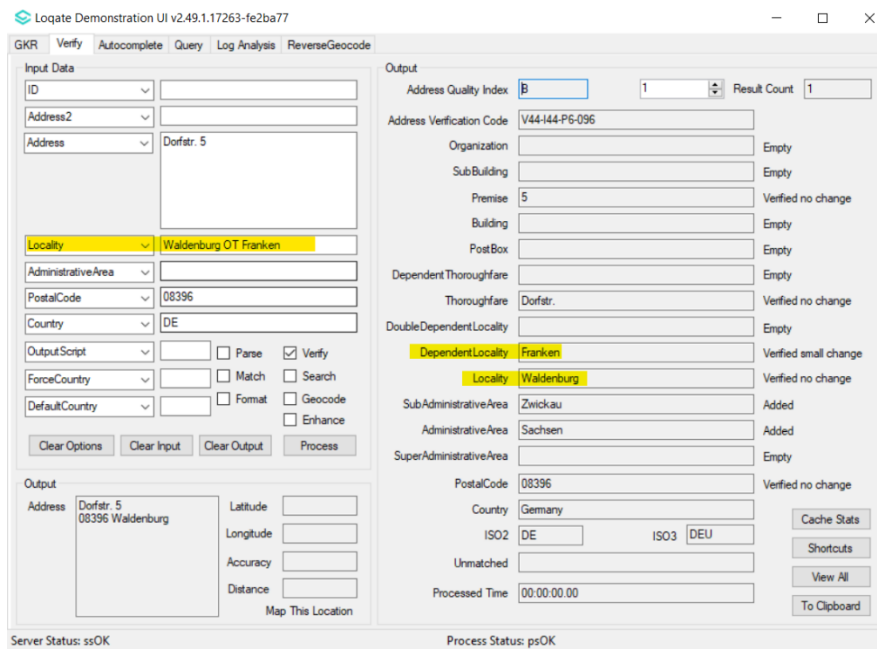
Thoroughfare: Hauptstr. 3a
 Locality: Greuth
 PostalCode: 97355
 Country: DE

Before



The screenshot shows the Loqate Demonstration UI v2.49.1.17263-fe2ba77. The 'Input Data' section has 'Address' set to 'Dorfstr. 5', 'Locality' to 'Waldenburg OT Franken', 'PostalCode' to '08396', and 'Country' to 'DE'. The 'Output' section shows 'Address' as 'Dorfstr. 5, 08396 Oberwiera'. The 'Output' panel on the right shows 'Address Quality Index' as 'D', 'Address Verification Code' as 'V44-144-P6-082', 'Premise' as '5', 'Dependent Thoroughfare' as 'Dorfstr.', 'Double Dependent Locality' as 'Harthau', and 'Locality' as 'Oberwiera'. The 'Processed Time' is '00:00:00.06'.

After

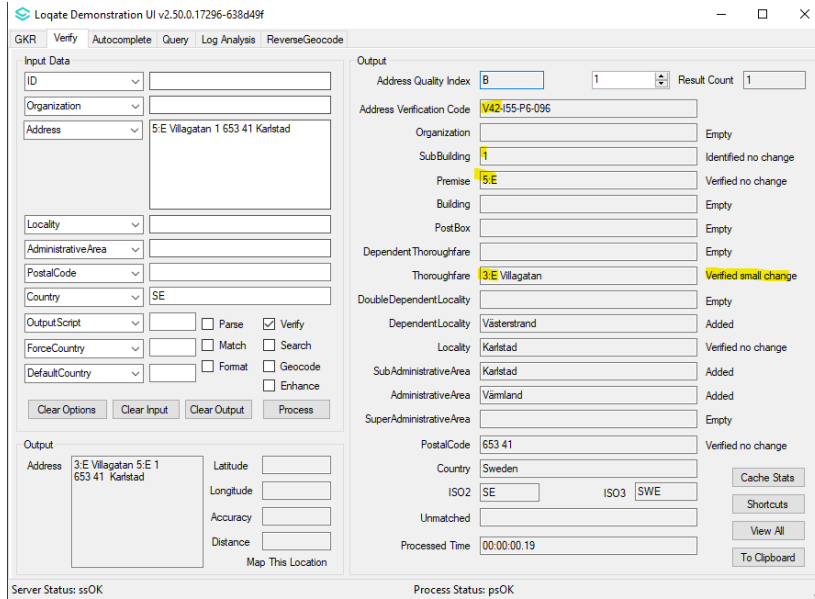


The screenshot shows the Loqate Demonstration UI v2.49.1.17263-fe2ba77. The 'Input Data' section has 'Address' set to 'Dorfstr. 5', 'Locality' to 'Waldenburg OT Franken', 'PostalCode' to '08396', and 'Country' to 'DE'. The 'Output' section shows 'Address' as 'Dorfstr. 5, 08396 Waldenburg'. The 'Output' panel on the right shows 'Address Quality Index' as 'B', 'Address Verification Code' as 'V44-144-P6-096', 'Premise' as '5', 'Dependent Thoroughfare' as 'Dorfstr.', 'Double Dependent Locality' as 'Franken', and 'Locality' as 'Waldenburg'. The 'Processed Time' is '00:00:00.00'.

Input Address:

Address1: 5:E Villagatan 1 653 41 Karlstad
 PostalCode: SE

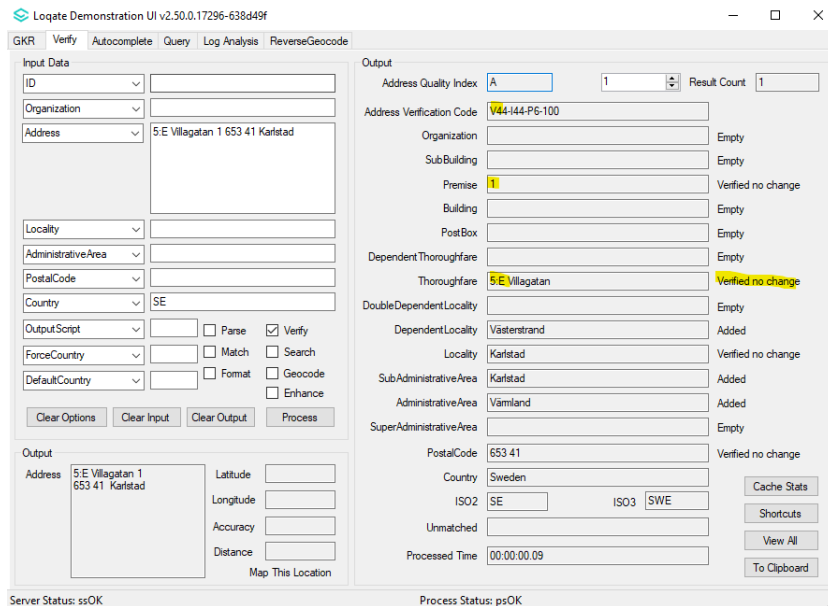
Before



The screenshot shows the Loqate Demonstration UI with the following details:

- Input Data:** Address: 5:E Villagatan 1 653 41 Karlstad, Country: SE.
- Output (Left):** Address: 3:E Villagatan 5:E 1 653 41 Karlstad.
- Output (Right):** Address Quality Index: B, Address Verification Code: V42-155-P6-096, Thoroughfare: 3:E Villagatan (Verified small change), PostalCode: 653 41 (Verified no change), Country: Sweden.

After



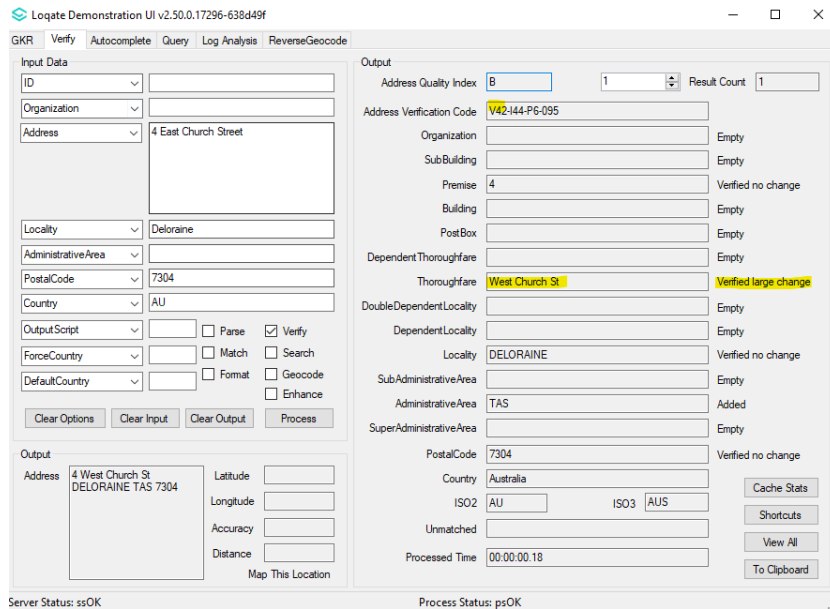
The screenshot shows the Loqate Demonstration UI with the following details:

- Input Data:** Address: 5:E Villagatan 1 653 41 Karlstad, Country: SE.
- Output (Left):** Address: 5:E Villagatan 1 653 41 Karlstad.
- Output (Right):** Address Quality Index: A, Address Verification Code: V44-144-P6-100, Thoroughfare: 5:E Villagatan (Verified no change), PostalCode: 653 41 (Verified no change), Country: Sweden.

Input Address:

Address1: 4 East church Street
 Locality: Deloraine
 PostalCode: 7304
 Country: AU

Before



Loqate Demonstration UI v2.50.0.17296-638d49f

GKR Verify Autocomplete Query Log Analysis ReverseGeocode

Input Data

ID: []
 Organization: []
 Address: 4 East Church Street
 Locality: Deloraine
 Administrative Area: []
 Postal Code: 7304
 Country: AU

Output

Address Quality Index: B | 1 | Result Count: 1

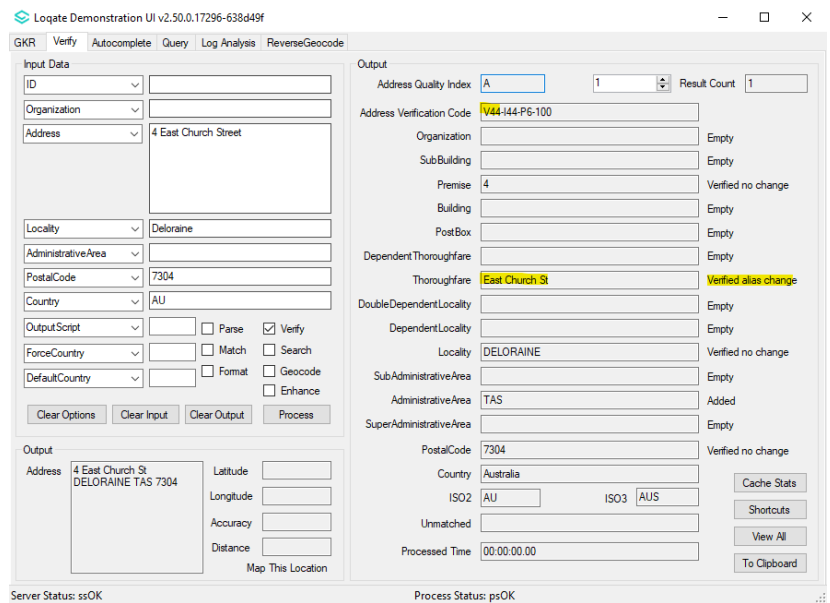
Address Verification Code: V42-I44-P6-095

Organization: [] Empty
 Sub-Building: [] Empty
 Premise: 4 | Verified no change
 Building: [] Empty
 Post Box: [] Empty
 Dependent Thoroughfare: [] Empty
 Thoroughfare: West Church St | Verified large change
 Double-Dependent Locality: [] Empty
 Dependent Locality: [] Empty
 Locality: DELORAINNE | Verified no change
 Sub-Administrative Area: [] Empty
 Administrative Area: TAS | Added
 Super-Administrative Area: [] Empty
 Postal Code: 7304 | Verified no change
 Country: Australia
 ISO2: AU | ISO3: AUS
 Unmatched: []
 Processed Time: 00:00:00.18

Cache Stats
 Shortcuts
 View All
 To Clipboard

Server Status: ssOK | Process Status: psOK

After



Loqate Demonstration UI v2.50.0.17296-638d49f

GKR Verify Autocomplete Query Log Analysis ReverseGeocode

Input Data

ID: []
 Organization: []
 Address: 4 East Church Street
 Locality: Deloraine
 Administrative Area: []
 Postal Code: 7304
 Country: AU

Output

Address Quality Index: A | 1 | Result Count: 1

Address Verification Code: V44-I44-P6-100

Organization: [] Empty
 Sub-Building: [] Empty
 Premise: 4 | Verified no change
 Building: [] Empty
 Post Box: [] Empty
 Dependent Thoroughfare: [] Empty
 Thoroughfare: East Church St | Verified alias change
 Double-Dependent Locality: [] Empty
 Dependent Locality: [] Empty
 Locality: DELORAINNE | Verified no change
 Sub-Administrative Area: [] Empty
 Administrative Area: TAS | Added
 Super-Administrative Area: [] Empty
 Postal Code: 7304 | Verified no change
 Country: Australia
 ISO2: AU | ISO3: AUS
 Unmatched: []
 Processed Time: 00:00:00.00

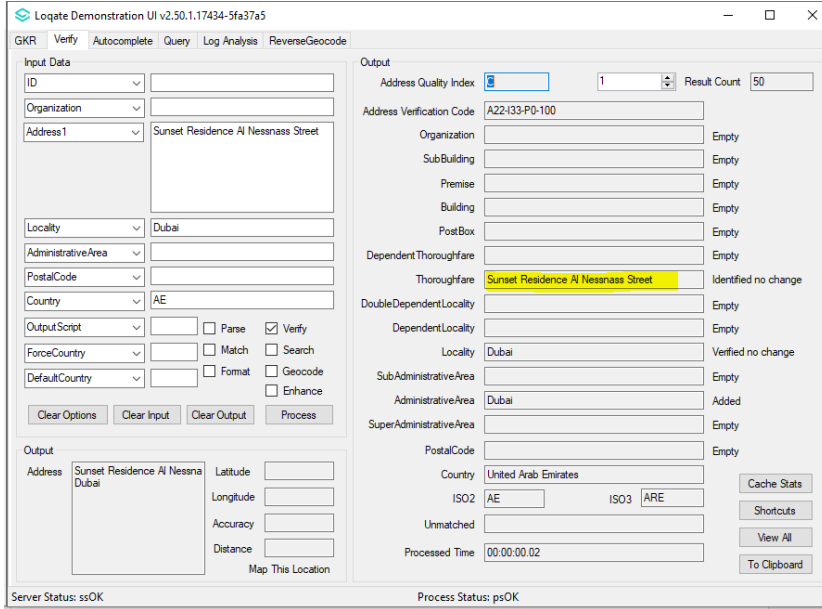
Cache Stats
 Shortcuts
 View All
 To Clipboard

Server Status: ssOK | Process Status: psOK

Input Address:

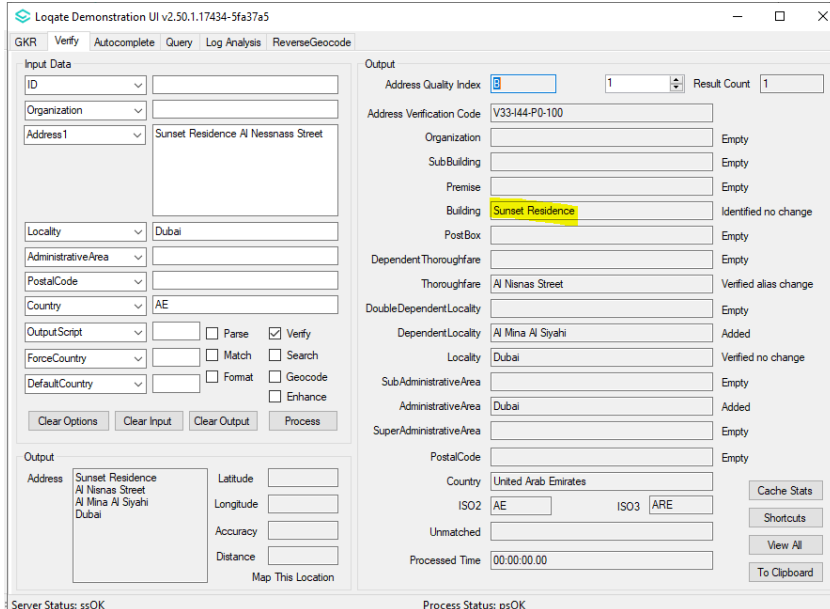
Address1: Sunset Residence Al Nessnass Street
 Locality: Dubai
 PostalCode: AE

Before



The screenshot shows the Loqate Demonstration UI v2.50.1.17434-5fa37a5. The input data is: Address1: Sunset Residence Al Nessnass Street, Locality: Dubai, Country: AE. The output shows an Address Verification Code of A22433-P0-100. The Thoroughfare is identified as 'Sunset Residence Al Nessnass Street' with a status of 'Identified no change'. The Country is 'United Arab Emirates' (ISO2: AE, ISO3: ARE). The Processed Time is 00:00:00.02.

After



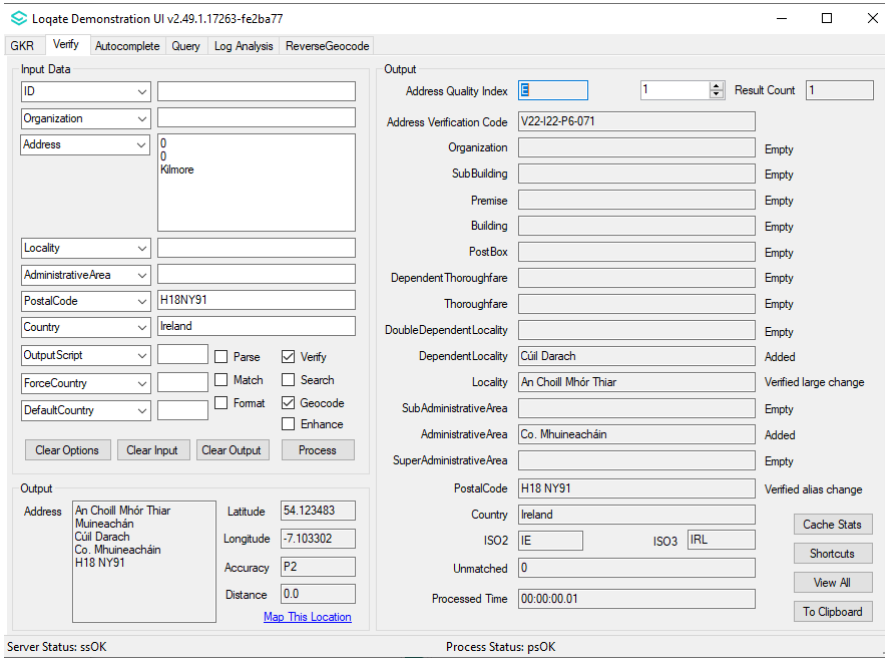
The screenshot shows the Loqate Demonstration UI v2.50.1.17434-5fa37a5. The input data is: Address1: Sunset Residence Al Ninas Street, Locality: Dubai, Country: AE. The output shows an Address Verification Code of V33444-P0-100. The Building is identified as 'Sunset Residence' with a status of 'Identified no change'. The Thoroughfare is identified as 'Al Ninas Street' with a status of 'Verified alias change'. The Localities are 'Dubai' and 'Al Mina Al Siyahi', with 'Dubai' being 'Verified no change' and 'Al Mina Al Siyahi' being 'Added'. The Country is 'United Arab Emirates' (ISO2: AE, ISO3: ARE). The Processed Time is 00:00:00.00.

Case Number: CAS-112597-L7T5J2 - Fix the issue causing English addresses to be returned as Gaelic addresses

Input Address:

Address1: 0
 Address2: 0
 Address3: Kilmore
 PostalCode: H18NY91

Before



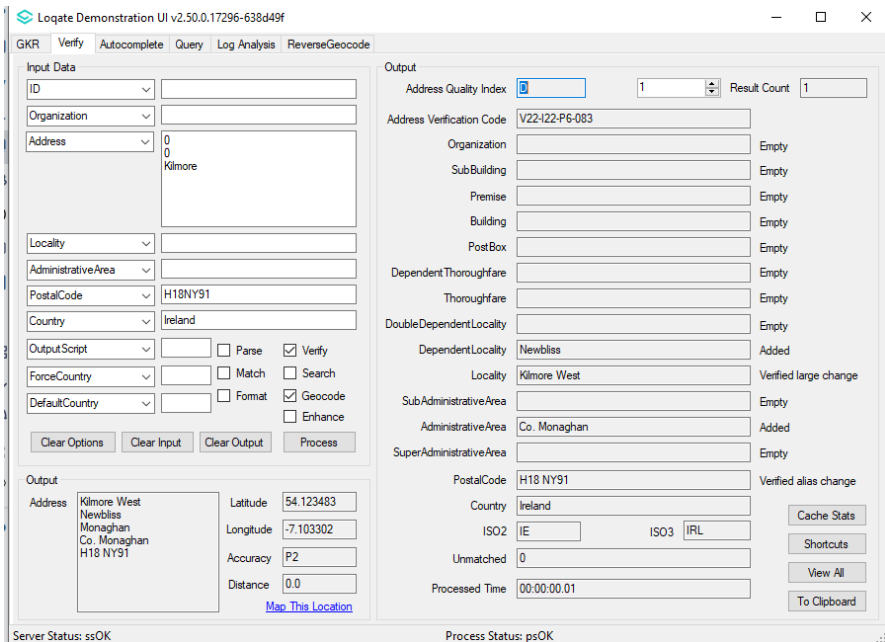
Loqate Demonstration UI v2.49.1.17263-fe2ba77

Input Data: ID, Organization, Address (0 0 Kilmore), Locality, AdministrativeArea, PostalCode (H18NY91), Country (Ireland), OutputScript, ForceCountry, DefaultCountry. Options: Parse, Verify, Match, Search, Format, Geocode, Enhance.

Output: Address Quality Index 1, Result Count 1, Address Verification Code V22-I22-P6-071. Organization, Sub-Building, Premise, Building, PostBox, DependentThoroughfare, Thoroughfare, DoubleDependentLocality, DependentLocality (Cúil Darach - Added), Locality (An Chóill Mhór Thiar - Verified large change), SubAdministrativeArea, AdministrativeArea (Co. Mhuineachán - Added), SuperAdministrativeArea, PostalCode (H18 NY91 - Verified alias change), Country (Ireland), ISO2 (IE), ISO3 (IRL), Unmatched (0), Processed Time (00:00:00.01).

Server Status: ssOK Process Status: psOK

After



Loqate Demonstration UI v2.50.0.17296-638d49f

Input Data: ID, Organization, Address (0 0 Kilmore), Locality, AdministrativeArea, PostalCode (H18NY91), Country (Ireland), OutputScript, ForceCountry, DefaultCountry. Options: Parse, Verify, Match, Search, Format, Geocode, Enhance.

Output: Address Quality Index 1, Result Count 1, Address Verification Code V22-I22-P6-083. Organization, Sub-Building, Premise, Building, PostBox, DependentThoroughfare, Thoroughfare, DoubleDependentLocality, DependentLocality (Newbliss - Added), Locality (Kilmore West - Verified large change), SubAdministrativeArea, AdministrativeArea (Co. Monaghan - Added), SuperAdministrativeArea, PostalCode (H18 NY91 - Verified alias change), Country (Ireland), ISO2 (IE), ISO3 (IRL), Unmatched (0), Processed Time (00:00:00.01).

Server Status: ssOK Process Status: psOK

Input Address:

Address1: 58 Arraview Killeine Road

Before

Loqate Demonstration UI v2.49.1.17263-fe2ba77

GKR Verify Autocomplete Query Log Analysis ReverseGeocode

Input Data

ID: []
 Organization: []
 Address: 58 Arraview Killeine Road
 Locality: []
 AdministrativeArea: []
 PostalCode: []
 Country: Ireland
 OutputScript: [] Parse Verify
 ForceCountry: [] Match Search
 DefaultCountry: [] Format Geocode Enhance

Clear Options Clear Input Clear Output Process

Output

Address: 58 Arraview Killeine Road An Caisleán Nua Co. Lúimnigh V42 FR53
 Latitude: 52.443103
 Longitude: -9.054614
 Accuracy: P4
 Distance: 0.0
[Map This Location](#)

Address Quality Index: 8 1 Result Count: 1

Address Verification Code: V40-I44-P3-097

Organization: [] Empty
 SubBuilding: [] Empty
 Premise: 58 Verified no change
 Building: [] Empty
 PostBox: [] Empty
 DependentThoroughfare: Killeine Road Verified small change
 Thoroughfare: Arraview Verified no change
 DoubleDependentLocality: [] Empty
 DependentLocality: [] Empty
 Locality: An Caisleán Nua Added
 SubAdministrativeArea: [] Empty
 AdministrativeArea: Co. Lúimnigh Added
 SuperAdministrativeArea: [] Empty
 PostalCode: V42 FR53 Added
 Country: Ireland
 ISO2: IE ISO3: IRL
 Unmatched: []
 Processed Time: 00:00:00.00

Cache Stats Shortcuts View All To Clipboard

Server Status: ssOK Process Status: psOK

After

Loqate Demonstration UI v2.50.0.17296-638d49f

GKR Verify Autocomplete Query Log Analysis ReverseGeocode

Input Data

ID: []
 Organization: []
 Address: 58 Arraview Killeine Road
 Locality: []
 AdministrativeArea: []
 PostalCode: []
 Country: Ireland
 OutputScript: [] Parse Verify
 ForceCountry: [] Match Search
 DefaultCountry: [] Format Geocode Enhance

Clear Options Clear Input Clear Output Process

Output

Address: 58 Arraview Killeine Road Newcastle West Co. Limerick V42 FR53
 Latitude: 52.443103
 Longitude: -9.054614
 Accuracy: P4
 Distance: 0.0
[Map This Location](#)

Address Quality Index: 8 1 Result Count: 1

Address Verification Code: V40-I44-P3-097

Organization: [] Empty
 SubBuilding: [] Empty
 Premise: 58 Verified no change
 Building: [] Empty
 PostBox: [] Empty
 DependentThoroughfare: Killeine Road Verified small change
 Thoroughfare: Arraview Verified no change
 DoubleDependentLocality: [] Empty
 DependentLocality: [] Empty
 Locality: Newcastle West Added
 SubAdministrativeArea: [] Empty
 AdministrativeArea: Co. Limerick Added
 SuperAdministrativeArea: [] Empty
 PostalCode: V42 FR53 Added
 Country: Ireland
 ISO2: IE ISO3: IRL
 Unmatched: []
 Processed Time: 00:00:00.00

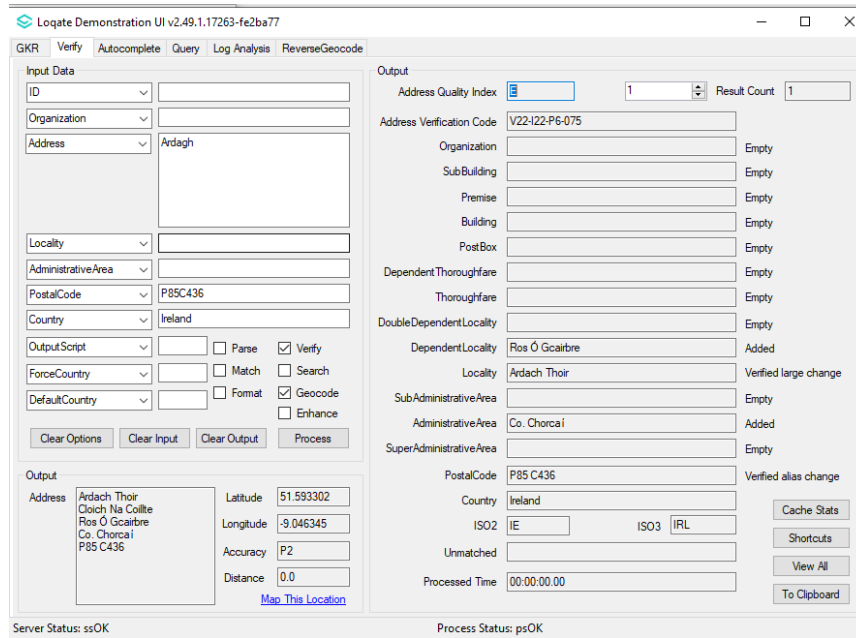
Cache Stats Shortcuts View All To Clipboard

Server Status: ssOK Process Status: psOK

Input Address:

Address1: 58 Arraview Killeine Road
 PostalCode: P85C436

Before



Loqate Demonstration UI v2.49.1.17263-fe2ba77

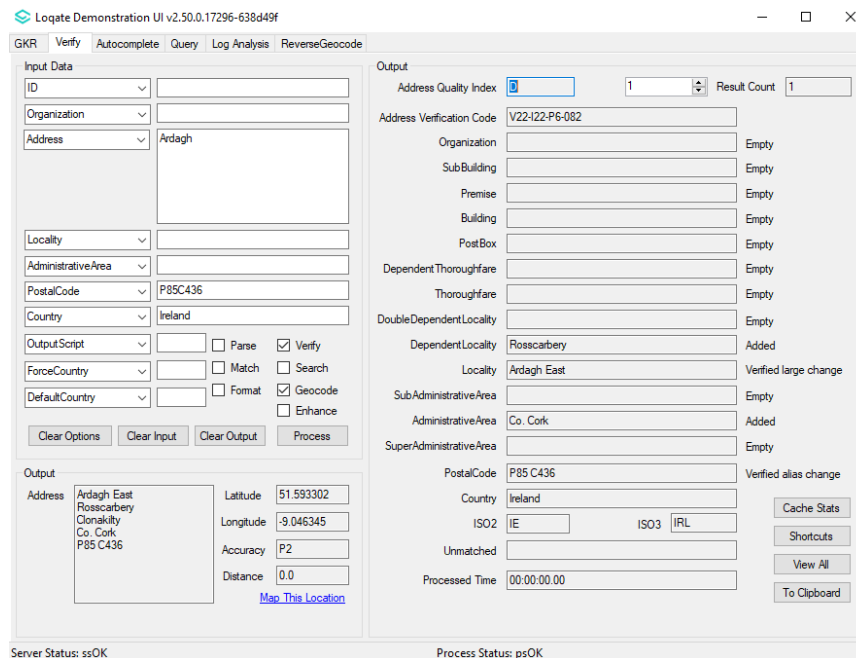
Input Data: ID, Organization, Address (Ardagh), Locality, AdministrativeArea, PostalCode (P85C436), Country (Ireland). Output Script: Parse, Verify, ForceCountry, Match, Search, DefaultCountry, Format, Geocode, Enhance.

Output: Address Quality Index 1, Result Count 1. Address Verification Code: V22-I22-P6-075. Organization: Empty, SubBuilding: Empty, Premise: Empty, Building: Empty, PostBox: Empty, DependentThoroughfare: Empty, Thoroughfare: Empty, DoubleDependentLocality: Empty, DependentLocality: Ros Ó Gcairbre (Added), Locality: Ardagh Thoir (Verified large change), SubAdministrativeArea: Empty, AdministrativeArea: Co. Chorcaí (Added), SuperAdministrativeArea: Empty, PostalCode: P85 C436 (Verified alias change), Country: Ireland, ISO2: IE, ISO3: IRL, Unmatched: Empty, Processed Time: 00:00:00.00.

Address: Ardagh Thoir, Cloich Na Coille, Ros Ó Gcairbre, Co. Chorcaí, P85 C436. Latitude: 51.593302, Longitude: -9.046345, Accuracy: P2, Distance: 0.0. [Map This Location](#)

Server Status: ssOK, Process Status: psOK

After



Loqate Demonstration UI v2.50.0.17296-638d49f

Input Data: ID, Organization, Address (Ardagh), Locality, AdministrativeArea, PostalCode (P85C436), Country (Ireland). Output Script: Parse, Verify, ForceCountry, Match, Search, DefaultCountry, Format, Geocode, Enhance.

Output: Address Quality Index 1, Result Count 1. Address Verification Code: V22-I22-P6-082. Organization: Empty, SubBuilding: Empty, Premise: Empty, Building: Empty, PostBox: Empty, DependentThoroughfare: Empty, Thoroughfare: Empty, DoubleDependentLocality: Empty, DependentLocality: Rosscarbery (Added), Locality: Ardagh East (Verified large change), SubAdministrativeArea: Empty, AdministrativeArea: Co. Cork (Added), SuperAdministrativeArea: Empty, PostalCode: P85 C436 (Verified alias change), Country: Ireland, ISO2: IE, ISO3: IRL, Unmatched: Empty, Processed Time: 00:00:00.00.

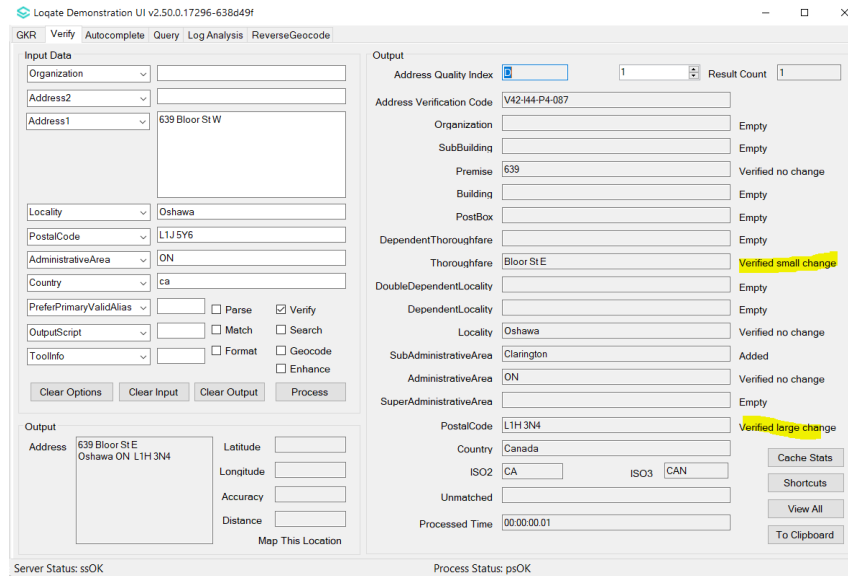
Address: Ardagh East, Rosscarbery, Clonakilly, Co. Cork, P85 C436. Latitude: 51.593302, Longitude: -9.046345, Accuracy: P2, Distance: 0.0. [Map This Location](#)

Server Status: ssOK, Process Status: psOK

Input Address:

AdministrativeArea: ON
 Thoroughfare: 639 Bloor St W
 Locality: Oshawa
 PostalCode: L1J 5Y6
 Country: CA

Before



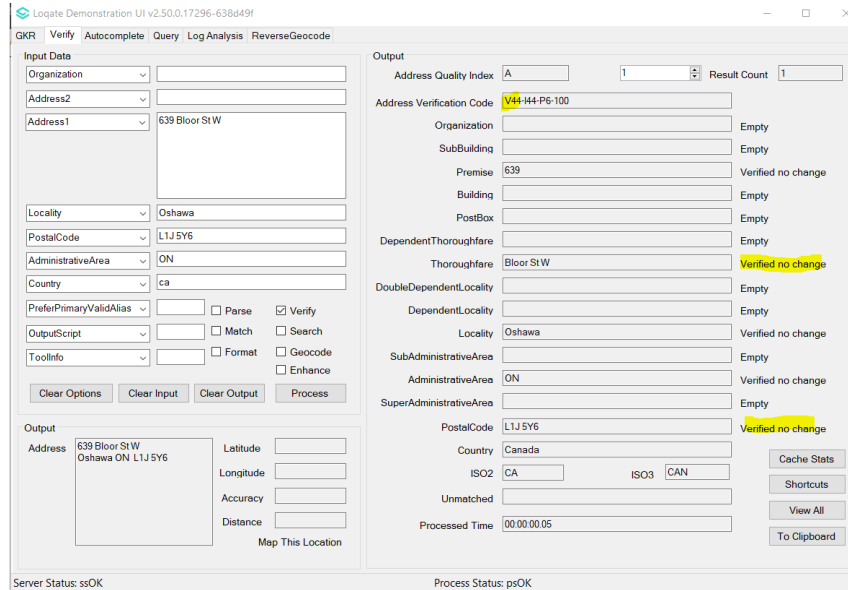
Loqate Demonstration UI v2.50.0.17296-638d49f

Input Data: Organization, Address2, Address1 (639 Bloor St W), Locality (Oshawa), PostalCode (L1J 5Y6), AdministrativeArea (ON), Country (ca).

Output: Address Quality Index (B), Address Verification Code (V42-H4-P4-087), Organization (Empty), SubBuilding (Empty), Premise (639 - Verified no change), Building (Empty), PostBox (Empty), DependentThoroughfare (Empty), Thoroughfare (Bloor St E - Verified small change), DoubleDependentLocality (Empty), DependentLocality (Empty), Locality (Oshawa - Verified no change), SubAdministrativeArea (Clarington - Added), AdministrativeArea (ON - Verified no change), SuperAdministrativeArea (Empty), PostalCode (L1H 3N4 - Verified large change), Country (Canada), ISO2 (CA), ISO3 (CAN), Unmatched, Processed Time (00:00:00.01).

Server Status: ssOK Process Status: psOK

After



Loqate Demonstration UI v2.50.0.17296-638d49f

Input Data: Organization, Address2, Address1 (639 Bloor St W), Locality (Oshawa), PostalCode (L1J 5Y6), AdministrativeArea (ON), Country (ca).

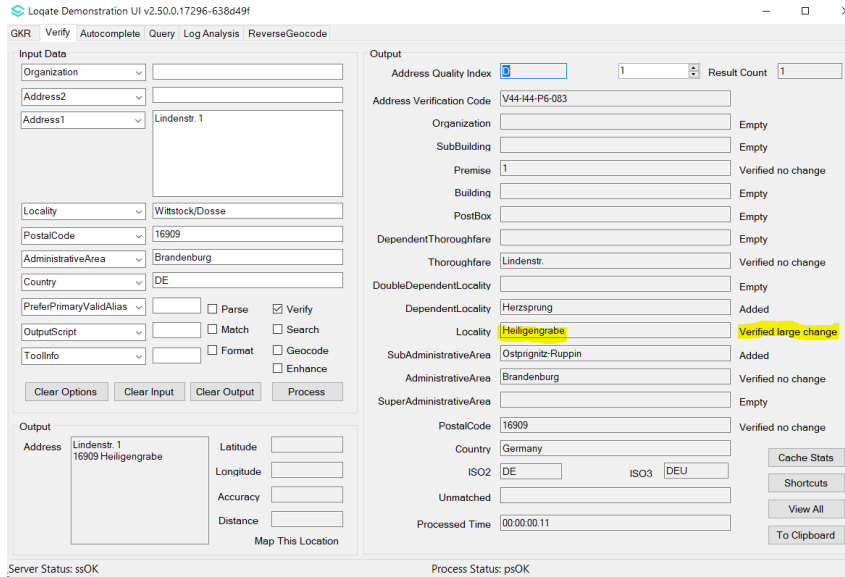
Output: Address Quality Index (A), Address Verification Code (V44-H4-P6-100), Organization (Empty), SubBuilding (Empty), Premise (639 - Verified no change), Building (Empty), PostBox (Empty), DependentThoroughfare (Empty), Thoroughfare (Bloor St W - Verified no change), DoubleDependentLocality (Empty), DependentLocality (Empty), Locality (Oshawa - Verified no change), SubAdministrativeArea (Empty), AdministrativeArea (ON - Verified no change), SuperAdministrativeArea (Empty), PostalCode (L1J 5Y6 - Verified no change), Country (Canada), ISO2 (CA), ISO3 (CAN), Unmatched, Processed Time (00:00:00.05).

Server Status: ssOK Process Status: psOK

Input Address:

Address1: Lindenstr. 1
 Locality: Wittstock/Dosse
 PostalCode: 16909
 Country: DE

Before



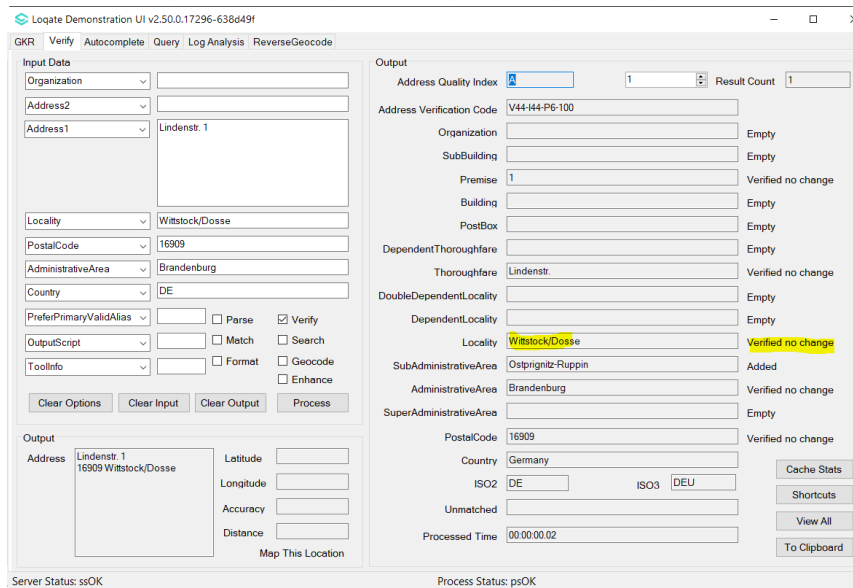
Loqate Demonstration UI v2.50.0.17296-638d49f

Input Data: Address1: Lindenstr. 1, Locality: Wittstock/Dosse, PostalCode: 16909, AdministrativeArea: Brandenburg, Country: DE

Output: Address Verification Code: V44-H4-P6-083, Localities: Heiligengrabe (Verified large change), Wittstock/Dosse (Verified no change)

Server Status: ssOK, Process Status: psOK

After



Loqate Demonstration UI v2.50.0.17296-638d49f

Input Data: Address1: Lindenstr. 1, Locality: Wittstock/Dosse, PostalCode: 16909, AdministrativeArea: Brandenburg, Country: DE

Output: Address Verification Code: V44-H4-P6-100, Localities: Wittstock/Dosse (Verified no change)

Server Status: ssOK, Process Status: psOK