

# Data Release Notes

**Reference Data & Knowledge Base – 202403**

**March 2024**

## Contents

Data Release Notes.....	1
Country Rebuild / Major Highlights.....	3
Summary.....	3
Country Refreshes .....	3
Case resolutions .....	4
Summary.....	4
Details of Case fixes.....	5

## Country Rebuild / Major Highlights

Countries below have notable changes that go beyond just a normal refresh. Details are provided below.

### Summary

Country	ISO2	Description
Germany	DE	Country Rebuild (source replacement)

### Country Refreshes

Data in these countries has been updated with the latest available address data.

Country	ISO2	Remarks
Australia	AU	Country Refresh
Austria	AT	Country Refresh
Belgium	BE	Country Refresh
Canada	CA	Country Refresh
Denmark	DK	Country Refresh
Estonia	EE	Country Refresh
France	FR	Country Refresh
Germany	DE	Country Refresh
Guernsey	GG	Country Refresh
India	IN	Country Rebuild
Indonesia	ID	Country Refresh
Isle of Man	IM	Country Refresh
Jersey	JE	Country Refresh
Norway	NO	Country Refresh
Singapore	SG	Country Refresh
South Korea	KR	Country Refresh
Spain	ES	Country Refresh
Sweden	SE	Country Refresh
Switzerland	CH	Country Refresh
Ukraine	UK	Case Resolution
United Kingdom	GB	Country Refresh
United States	US	Country Refresh
Vietnam	VN	Country Refresh

These are the case fixes that have been resolved in this release.

### Summary

Country	Case Number	Remarks
Norway	CAS-112323-L4Y6L7	Fixed incorrect DependentLocality
Spain	CAS-113135-X5M1G1	Fixed incorrect parsing between premise and subbuilding field
Spain	CAS-113135-X5M1G1	Fixed incorrect parsing of Premise
Estonia	CAS-101848-F3Y2L9	Fixed incorrect AdministrativeArea
Estonia	CAS-101847-T9F0K7	Fixed incorrect AdministrativeArea
Ukraine	CAS-110721-C1K2H0	Fixed Cyrillic parsing for ThoroughfareType
Czech Republic	CAS-111397-Y3Q1F7	Incorrect capitalisation within addresses
Slovakia	CAS-111397-Y3Q1F7	Fixed incorrect capitalisation within addresses
United Kingdom	CAS-113321-K8J1T8	Fixed parsing of subbuilding without input premise
India	CAS-103024-L1R5S6	Fixed incorrect Locality
Germany	CAS-112455-M2G0N6	Missing addresses are now present in reference data
Germany	CAS-108338-F0H6X8	Aligned Capture and Verify locality output
Germany	CAS-112453-P3L9G5	The premises parse and verify correctly
Germany	Internal	Missing addresses are now present in reference data
Australia	CAS-119345-Z4Q4T5	Fixed incorrect geocodes

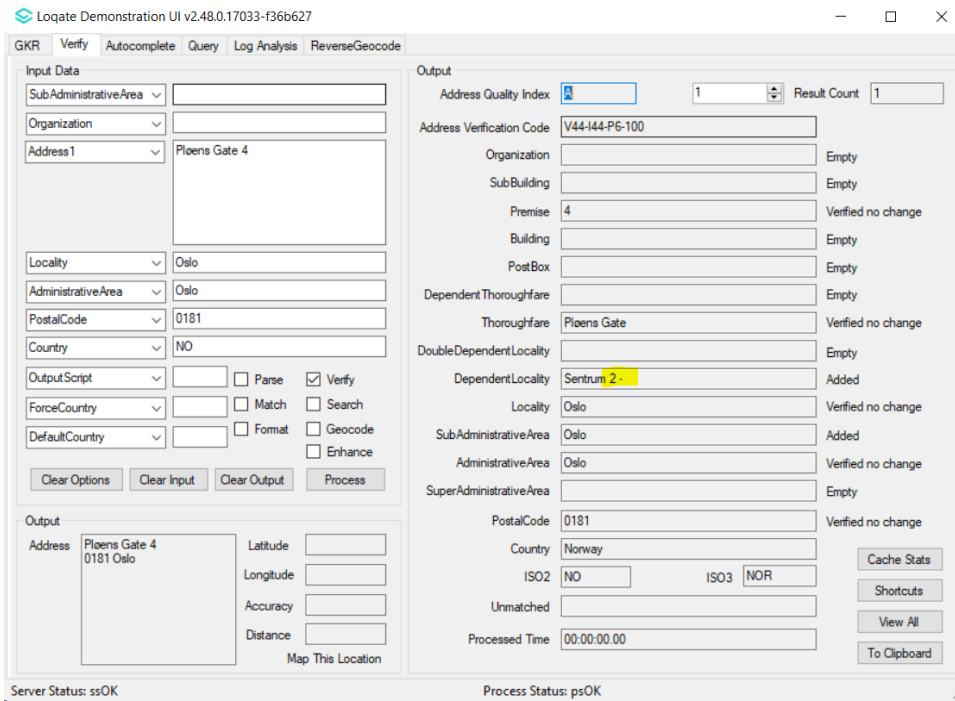
## Details of Case fixes

Case Number: CAS-112323-L4Y6L7 - Fixed incorrect DependentLocality

### Issue 1 - Input Address:

Address1: Pløens Gate 4  
 City: Oslo  
 State: Oslo  
 PostalCode: 0181  
 Country: NO

### Before



Loqate Demonstration UI v2.48.0.17033-f36b627

GKR Verify Autocomplete Query Log Analysis ReverseGeocode

Input Data

SubAdministrativeArea [ ]  
 Organization [ ]  
 Address1 Pløens Gate 4  
 Locality Oslo  
 AdministrativeArea Oslo  
 PostalCode 0181  
 Country NO

Output

Address Quality Index [ ] 1 Result Count 1

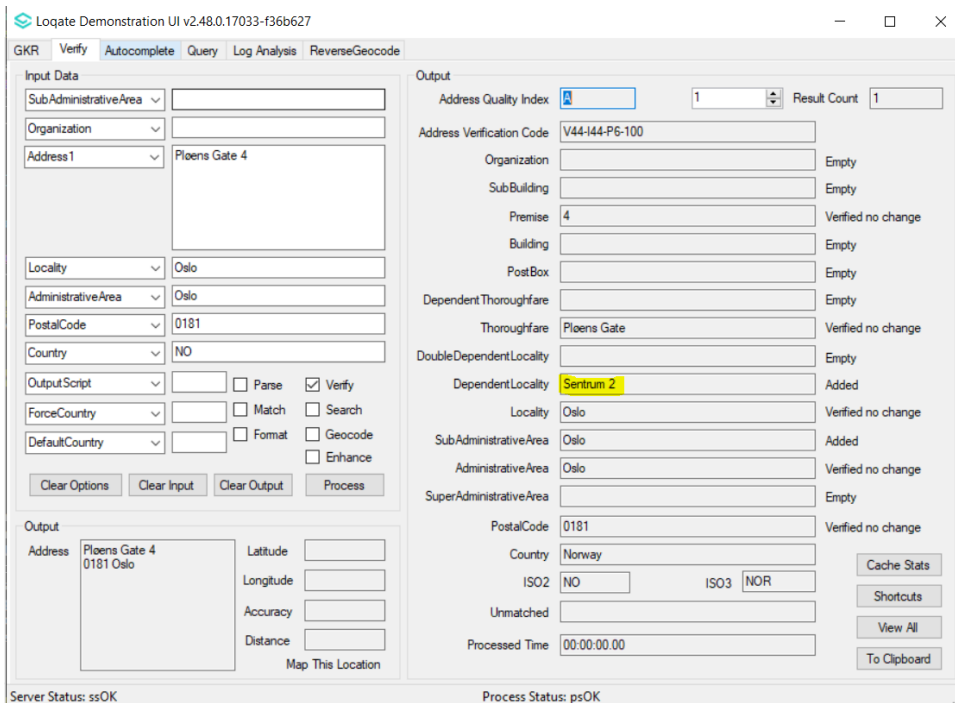
Address Verification Code V44-144-P6-100

Organization [ ] Empty  
 SubBuilding [ ] Empty  
 Premise 4 Verified no change  
 Building [ ] Empty  
 PostBox [ ] Empty  
 DependentThoroughfare [ ] Empty  
 Thoroughfare Pløens Gate Verified no change  
 DoubleDependentLocality [ ] Empty  
 DependentLocality **Sentrum 2** Added  
 Locality Oslo Verified no change  
 SubAdministrativeArea Oslo Added  
 AdministrativeArea Oslo Verified no change  
 SuperAdministrativeArea [ ] Empty  
 PostalCode 0181 Verified no change  
 Country Norway  
 ISO2 NO ISO3 NOR  
 Unmatched [ ]  
 Processed Time 00:00:00.00

Cache Stats  
 Shortcuts  
 View All  
 To Clipboard

Server Status: ssOK Process Status: psOK

### After



Loqate Demonstration UI v2.48.0.17033-f36b627

GKR Verify Autocomplete Query Log Analysis ReverseGeocode

Input Data

SubAdministrativeArea [ ]  
 Organization [ ]  
 Address1 Pløens Gate 4  
 Locality Oslo  
 AdministrativeArea Oslo  
 PostalCode 0181  
 Country NO

Output

Address Quality Index [ ] 1 Result Count 1

Address Verification Code V44-144-P6-100

Organization [ ] Empty  
 SubBuilding [ ] Empty  
 Premise 4 Verified no change  
 Building [ ] Empty  
 PostBox [ ] Empty  
 DependentThoroughfare [ ] Empty  
 Thoroughfare Pløens Gate Verified no change  
 DoubleDependentLocality [ ] Empty  
 DependentLocality **Sentrum 2** Added  
 Locality Oslo Verified no change  
 SubAdministrativeArea Oslo Added  
 AdministrativeArea Oslo Verified no change  
 SuperAdministrativeArea [ ] Empty  
 PostalCode 0181 Verified no change  
 Country Norway  
 ISO2 NO ISO3 NOR  
 Unmatched [ ]  
 Processed Time 00:00:00.00

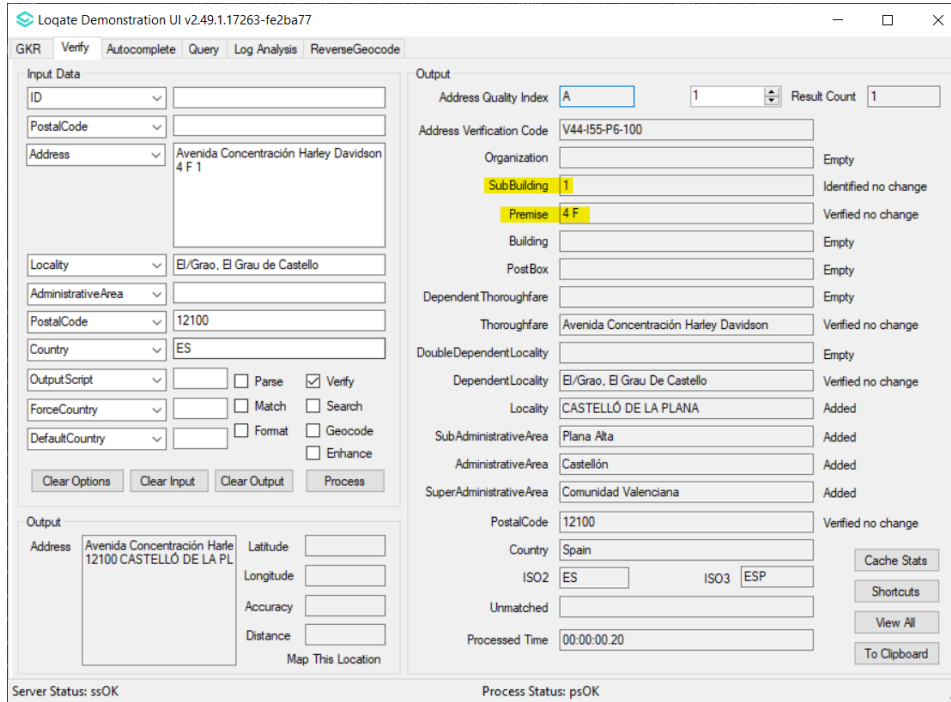
Cache Stats  
 Shortcuts  
 View All  
 To Clipboard

Server Status: ssOK Process Status: psOK

**Input Address:**

Address1: Avenida Concentración Harley Davidson 4 F 1  
 Locality: El/Grao, El Grau de Castello  
 PostalCode: 12100

**Before**



Loqate Demonstration UI v2.49.1.17263-fe2ba77

GKR Verify Autocomplete Query Log Analysis ReverseGeocode

**Input Data**

ID: [ ]  
 PostalCode: [ ]  
 Address: Avenida Concentración Harley Davidson 4 F 1  
 Locality: El/Grao, El Grau de Castello  
 AdministrativeArea: [ ]  
 PostalCode: 12100  
 Country: ES  
 OutputScript: [ ]  Parse  Verify  
 ForceCountry: [ ]  Match  Search  
 DefaultCountry: [ ]  Format  Geocode  Enhance  
 Clear Options Clear Input Clear Output Process

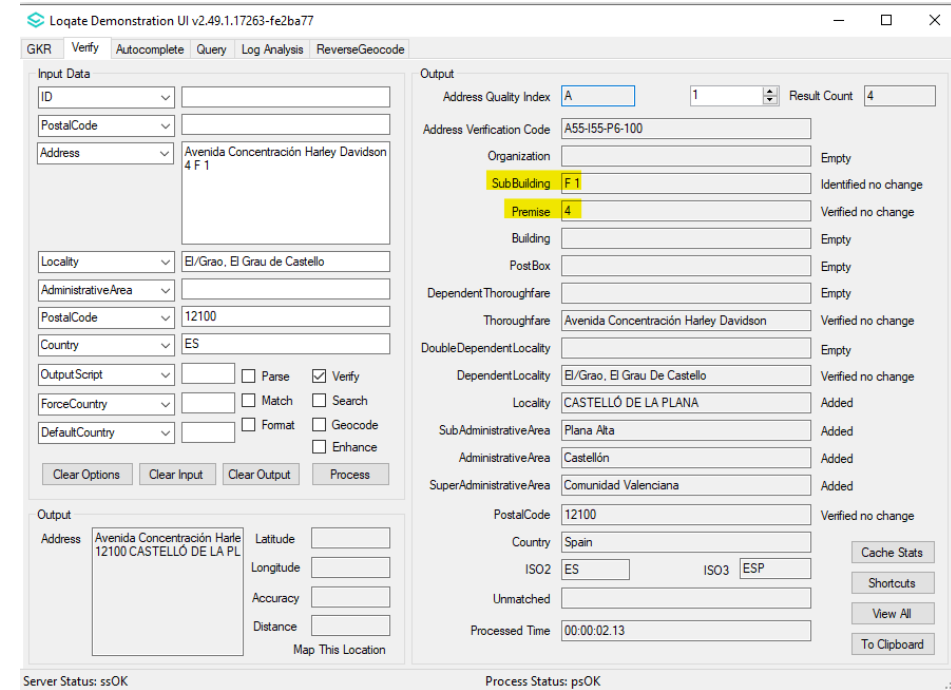
**Output**

Address: Avenida Concentración Harle 12100 CASTELLÓ DE LA PL  
 Latitude: [ ] Longitude: [ ] Accuracy: [ ] Distance: [ ] Map This Location

Address Quality Index: A 1 Result Count: 1  
 Address Verification Code: V44-I55-P6-100  
 Organization: [ ] Empty  
 SubBuilding: 1 Identified no change  
 Premise: 4 F Verified no change  
 Building: [ ] Empty  
 PostBox: [ ] Empty  
 DependentThoroughfare: [ ] Empty  
 Thoroughfare: Avenida Concentración Harley Davidson Verified no change  
 DoubleDependentLocality: [ ] Empty  
 DependentLocality: El/Grao, El Grau De Castello Verified no change  
 Locality: CASTELLÓ DE LA PLANA Added  
 SubAdministrativeArea: Plana Alta Added  
 AdministrativeArea: Castellón Added  
 SuperAdministrativeArea: Comunidad Valenciana Added  
 PostalCode: 12100 Verified no change  
 Country: Spain Cache Stats  
 ISO2: ES ISO3: ESP Shortcuts  
 Unmatched: [ ] View All  
 Processed Time: 00:00:00.20 To Clipboard

Server Status: ssOK Process Status: psOK

**After**



Loqate Demonstration UI v2.49.1.17263-fe2ba77

GKR Verify Autocomplete Query Log Analysis ReverseGeocode

**Input Data**

ID: [ ]  
 PostalCode: [ ]  
 Address: Avenida Concentración Harley Davidson 4 F 1  
 Locality: El/Grao, El Grau de Castello  
 AdministrativeArea: [ ]  
 PostalCode: 12100  
 Country: ES  
 OutputScript: [ ]  Parse  Verify  
 ForceCountry: [ ]  Match  Search  
 DefaultCountry: [ ]  Format  Geocode  Enhance  
 Clear Options Clear Input Clear Output Process

**Output**

Address: Avenida Concentración Harle 12100 CASTELLÓ DE LA PL  
 Latitude: [ ] Longitude: [ ] Accuracy: [ ] Distance: [ ] Map This Location

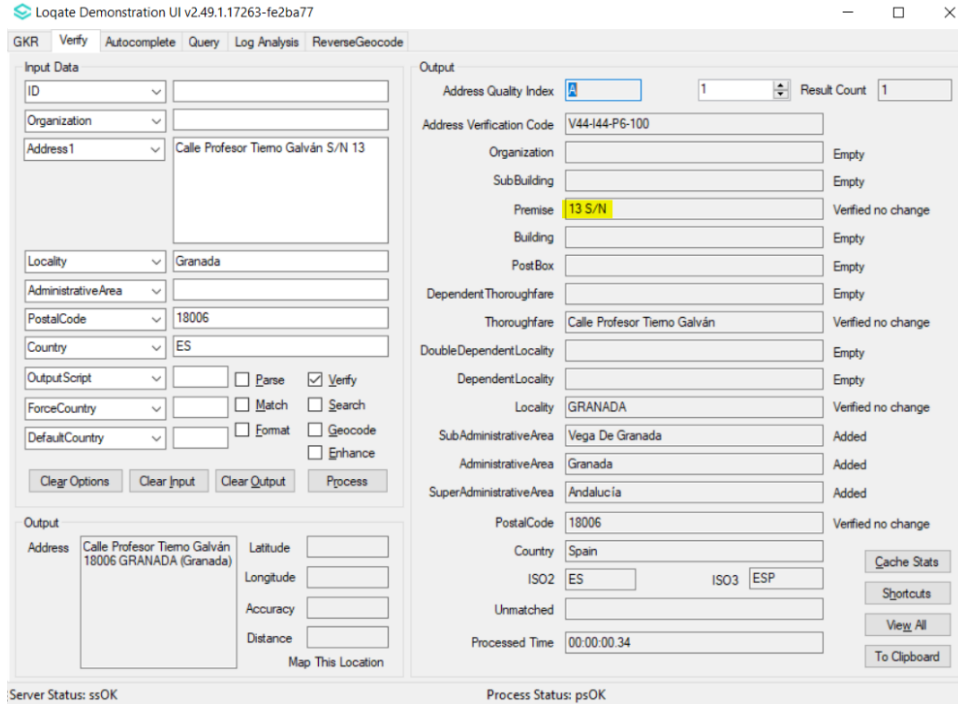
Address Quality Index: A 1 Result Count: 4  
 Address Verification Code: A55-I55-P6-100  
 Organization: [ ] Empty  
 SubBuilding: F 1 Identified no change  
 Premise: 4 Verified no change  
 Building: [ ] Empty  
 PostBox: [ ] Empty  
 DependentThoroughfare: [ ] Empty  
 Thoroughfare: Avenida Concentración Harley Davidson Verified no change  
 DoubleDependentLocality: [ ] Empty  
 DependentLocality: El/Grao, El Grau De Castello Verified no change  
 Locality: CASTELLÓ DE LA PLANA Added  
 SubAdministrativeArea: Plana Alta Added  
 AdministrativeArea: Castellón Added  
 SuperAdministrativeArea: Comunidad Valenciana Added  
 PostalCode: 12100 Verified no change  
 Country: Spain Cache Stats  
 ISO2: ES ISO3: ESP Shortcuts  
 Unmatched: [ ] View All  
 Processed Time: 00:00:02.13 To Clipboard

Server Status: ssOK Process Status: psOK

**Input Address:**

Address1: Calle Profesor Tierno Galván S/N 13  
 Locality: Granada  
 PostalCode: 18006  
 Country: ES

**Before**



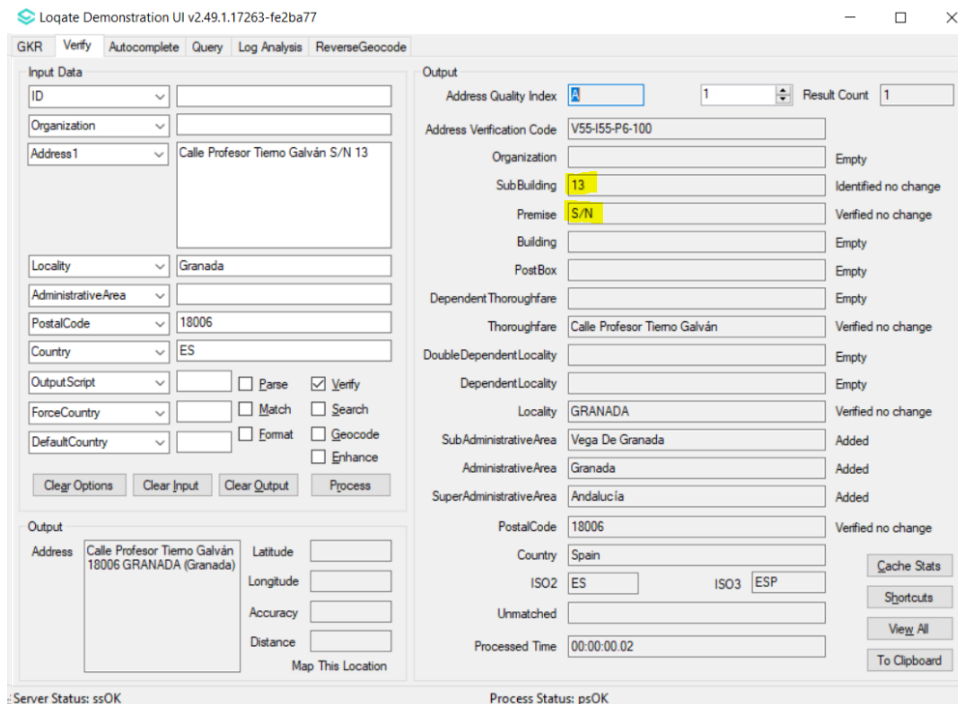
Loqate Demonstration UI v2.49.1.17263-fe2ba77

Input Data: ID, Organization, Address1 (Calle Profesor Tierno Galván S/N 13), Locality (Granada), AdministrativeArea, PostalCode (18006), Country (ES).

Output: Address Quality Index (A), Address Verification Code (V44-144-P6-100), Organization (Empty), SubBuilding (Empty), Premise (13 S/N - Verified no change), Building (Empty), PostBox (Empty), Dependent Thoroughfare (Empty), Thoroughfare (Calle Profesor Tierno Galván - Verified no change), DoubleDependentLocality (Empty), DependentLocality (Empty), Locality (GRANADA - Verified no change), SubAdministrativeArea (Vega De Granada - Added), AdministrativeArea (Granada - Added), SuperAdministrativeArea (Andalucía - Added), PostalCode (18006 - Verified no change), Country (Spain), ISO2 (ES), ISO3 (ESP), Unmatched (Empty), Processed Time (00:00:00.34).

Server Status: ssOK | Process Status: psOK

**After**



Loqate Demonstration UI v2.49.1.17263-fe2ba77

Input Data: ID, Organization, Address1 (Calle Profesor Tierno Galván S/N 13), Locality (Granada), AdministrativeArea, PostalCode (18006), Country (ES).

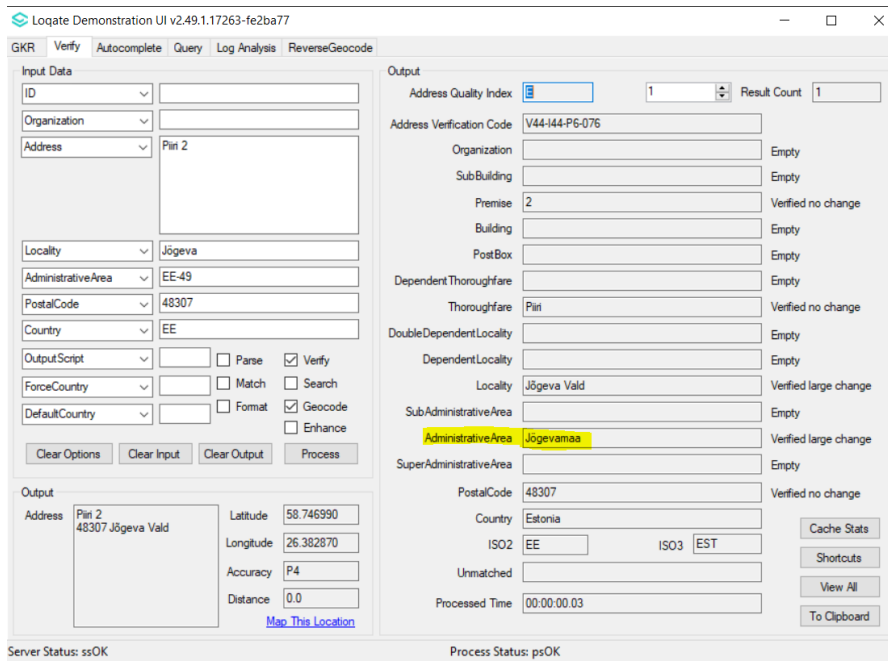
Output: Address Quality Index (A), Address Verification Code (V55-155-P6-100), Organization (Empty), SubBuilding (13 - Identified no change), Premise (S/N - Verified no change), Building (Empty), PostBox (Empty), Dependent Thoroughfare (Empty), Thoroughfare (Calle Profesor Tierno Galván - Verified no change), DoubleDependentLocality (Empty), DependentLocality (Empty), Locality (GRANADA - Verified no change), SubAdministrativeArea (Vega De Granada - Added), AdministrativeArea (Granada - Added), SuperAdministrativeArea (Andalucía - Added), PostalCode (18006 - Verified no change), Country (Spain), ISO2 (ES), ISO3 (ESP), Unmatched (Empty), Processed Time (00:00:00.02).

Server Status: ssOK | Process Status: psOK

**Input Address:**

Address1: Piiri 2  
 Locality: Jõgeva  
 AdministrativeArea: EE-49  
 PostalCode: 48307  
 Country: EE

**Before**

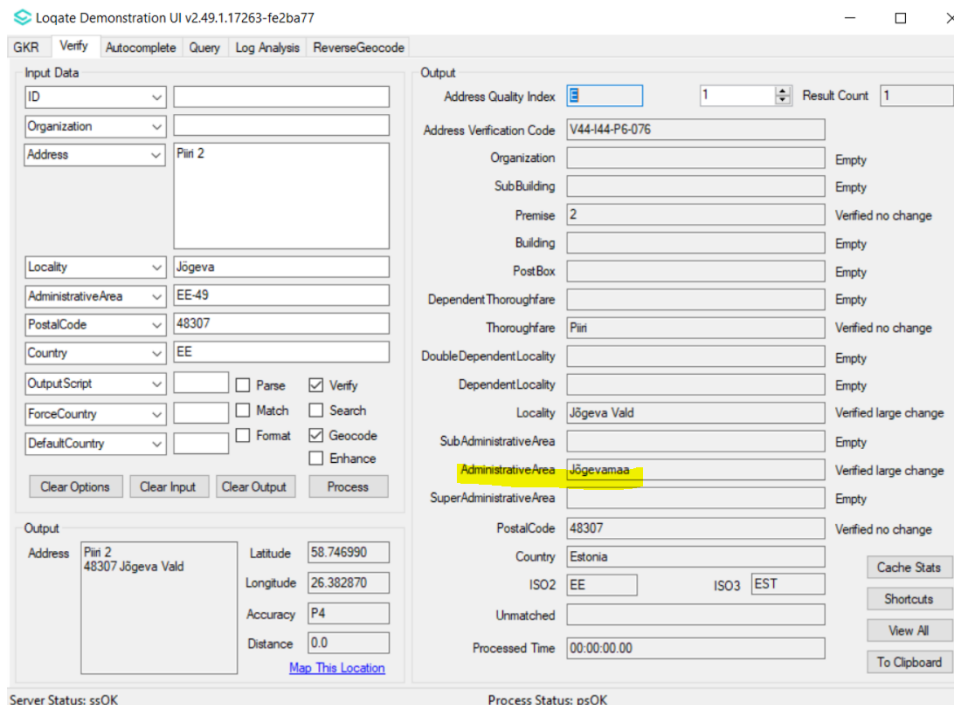


Loqate Demonstration UI v2.49.1.17263-fe2ba77

Input Data: Address: Piiri 2, Locality: Jõgeva, AdministrativeArea: EE-49, PostalCode: 48307, Country: EE

Output: Address: Piiri 2, 48307 Jõgeva Vald, AdministrativeArea: **Jõgevamaa** (highlighted in yellow), Locality: Jõgeva Vald, PostalCode: 48307, Country: Estonia

**After**



Loqate Demonstration UI v2.49.1.17263-fe2ba77

Input Data: Address: Piiri 2, Locality: Jõgeva, AdministrativeArea: EE-49, PostalCode: 48307, Country: EE

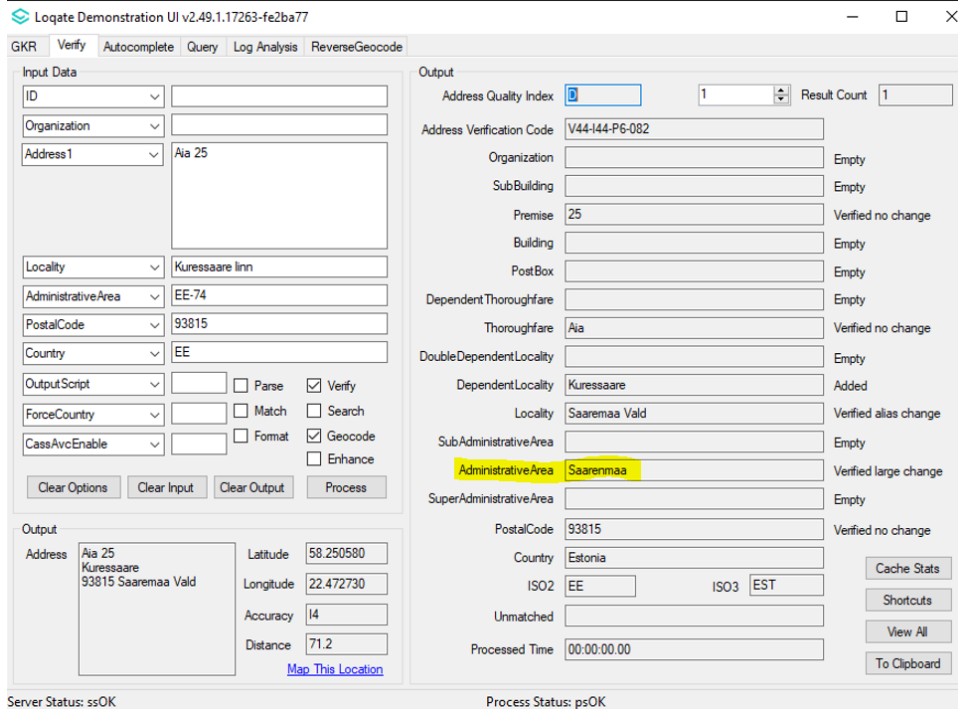
Output: Address: Piiri 2, 48307 Jõgeva Vald, AdministrativeArea: **Jõgeva** (highlighted in yellow), Locality: Jõgeva Vald, PostalCode: 48307, Country: Estonia



**Input Address:**

Address1: Aia 25  
 Locality: Kuressaare linn  
 AdministrativeArea: EE-74  
 PostalCode: 93815  
 Country: EE

**Before**



Loqate Demonstration UI v2.49.1.17263-fe2ba77

GKR Verify Autocomplete Query Log Analysis ReverseGeocode

**Input Data**

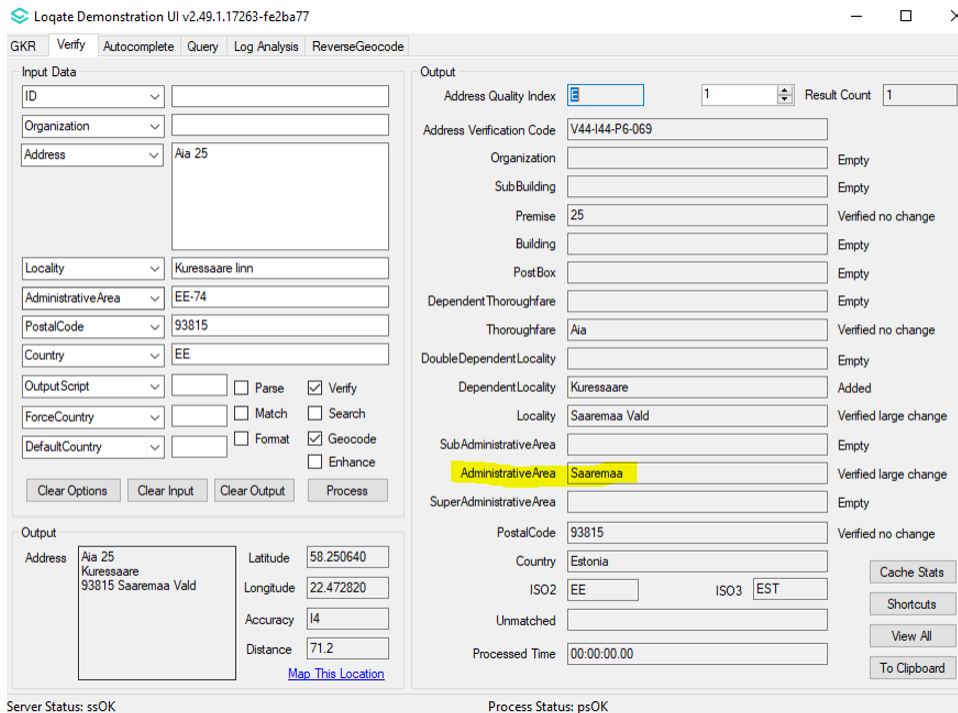
ID: [ ]  
 Organization: [ ]  
 Address1: Aia 25  
 Locality: Kuressaare linn  
 AdministrativeArea: EE-74  
 PostalCode: 93815  
 Country: EE

**Output**

Address Quality Index: 5  
 Address Verification Code: V44-I44-P6-082  
 Organization: [ ] Empty  
 SubBuilding: [ ] Empty  
 Premise: 25 Verified no change  
 Building: [ ] Empty  
 PostBox: [ ] Empty  
 Dependent Thoroughfare: [ ] Empty  
 Thoroughfare: Aia Verified no change  
 DoubleDependentLocality: [ ] Empty  
 DependentLocality: Kuressaare Added  
 Locality: Saaremaa Vald Verified alias change  
 SubAdministrativeArea: [ ] Empty  
**AdministrativeArea: Saarenmaa** Verified large change  
 SuperAdministrativeArea: [ ] Empty  
 PostalCode: 93815 Verified no change  
 Country: Estonia  
 ISO2: EE ISO3: EST  
 Unmatched: [ ]  
 Processed Time: 00:00:00.00

Server Status: ssOK Process Status: psOK

**After**



Loqate Demonstration UI v2.49.1.17263-fe2ba77

GKR Verify Autocomplete Query Log Analysis ReverseGeocode

**Input Data**

ID: [ ]  
 Organization: [ ]  
 Address: Aia 25  
 Locality: Kuressaare linn  
 AdministrativeArea: EE-74  
 PostalCode: 93815  
 Country: EE

**Output**

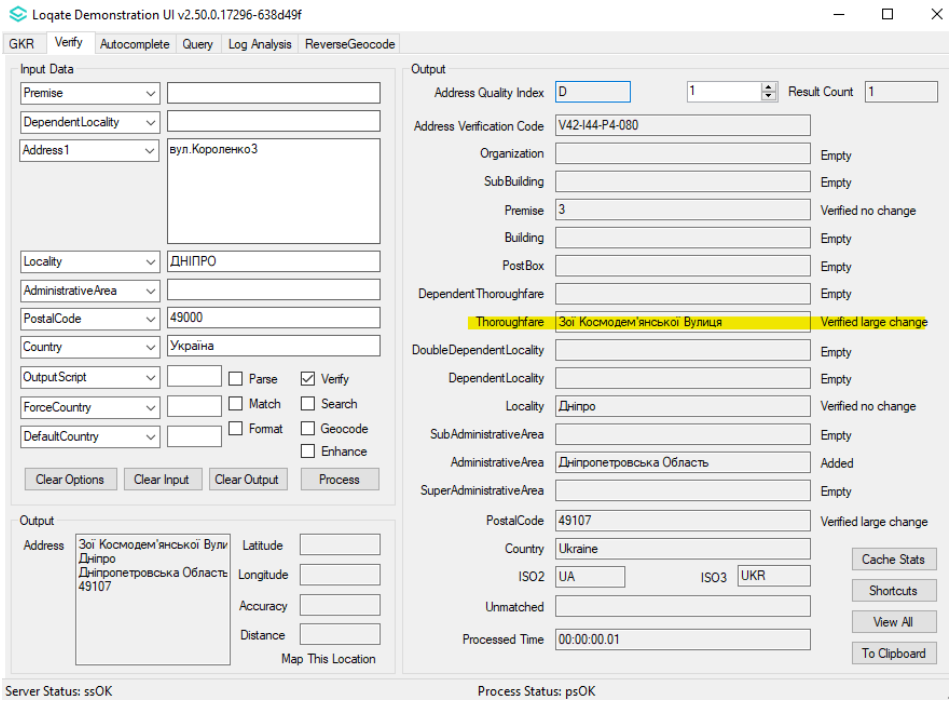
Address Quality Index: 5  
 Address Verification Code: V44-I44-P6-069  
 Organization: [ ] Empty  
 SubBuilding: [ ] Empty  
 Premise: 25 Verified no change  
 Building: [ ] Empty  
 PostBox: [ ] Empty  
 Dependent Thoroughfare: [ ] Empty  
 Thoroughfare: Aia Verified no change  
 DoubleDependentLocality: [ ] Empty  
 DependentLocality: Kuressaare Added  
 Locality: Saaremaa Vald Verified large change  
 SubAdministrativeArea: [ ] Empty  
**AdministrativeArea: Saaremaa** Verified large change  
 SuperAdministrativeArea: [ ] Empty  
 PostalCode: 93815 Verified no change  
 Country: Estonia  
 ISO2: EE ISO3: EST  
 Unmatched: [ ]  
 Processed Time: 00:00:00.00

Server Status: ssOK Process Status: psOK

**Input Address:**

Address1: вул.Короленко 3  
 Locality: ДНІПРО  
 PostalCode: 49000  
 Country: Україна

**Before**



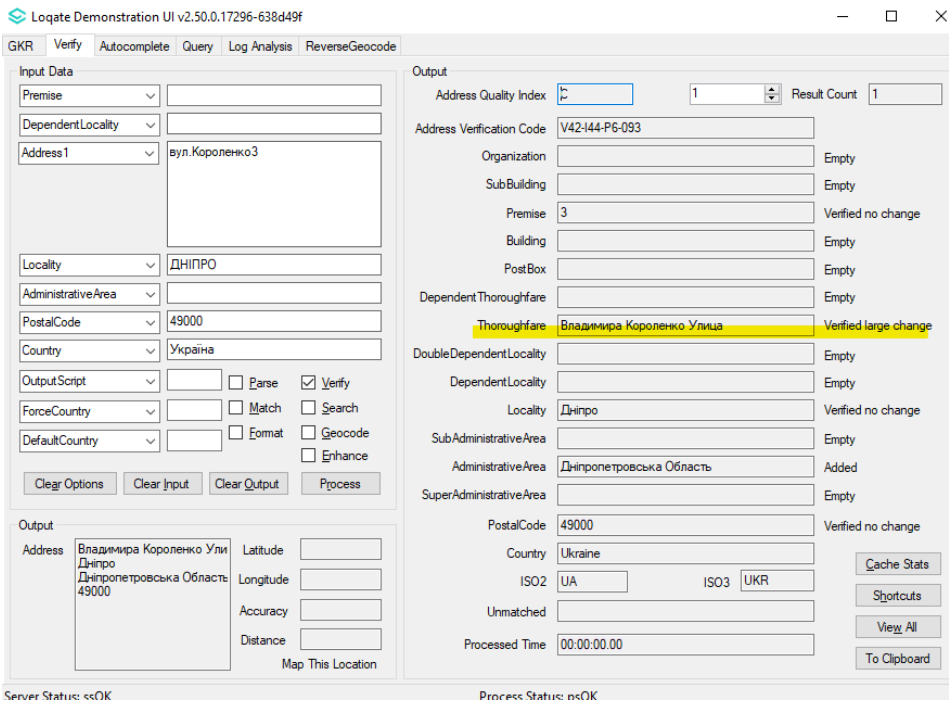
Loqate Demonstration UI v2.50.0.17296-638d49f

Input Data: Address1: вул.Короленко3, Locality: ДНІПРО, PostalCode: 49000, Country: Україна

Output: Address Quality Index: D, Address Verification Code: V42-144-P4-080, Thoroughfare: Зої Космодем'янської Вулиця (Verified large change), Locality: Дніпро, Administrative Area: Дніпропетровська Область (Added), PostalCode: 49107 (Verified large change), Country: Ukraine

Server Status: ssOK, Process Status: psOK

**After**



Loqate Demonstration UI v2.50.0.17296-638d49f

Input Data: Address1: вул.Короленко3, Locality: ДНІПРО, PostalCode: 49000, Country: Україна

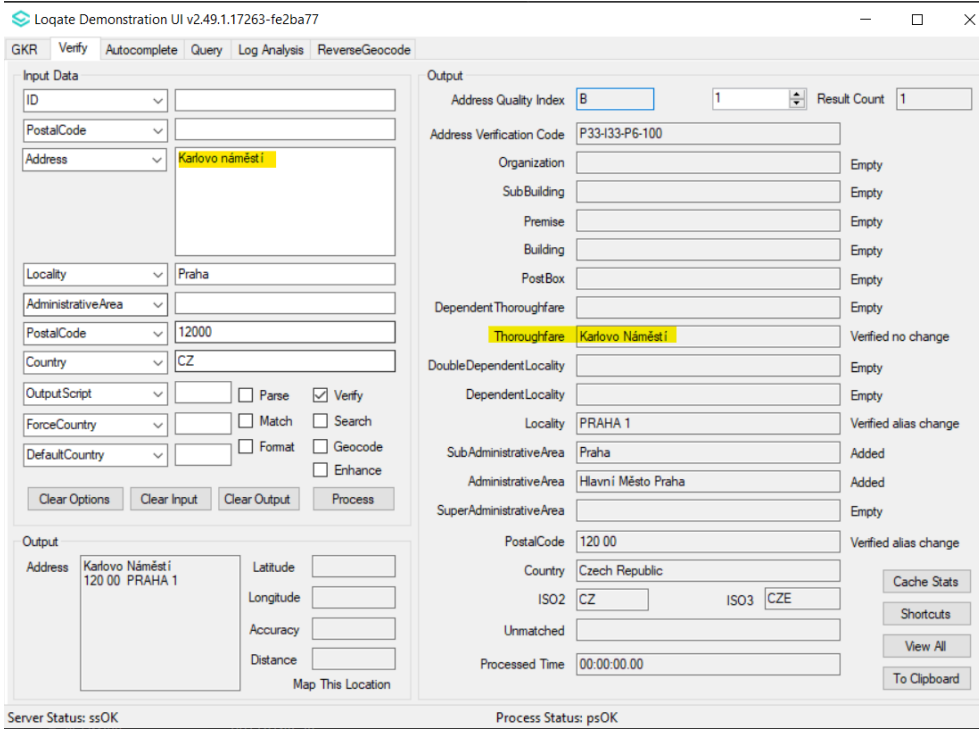
Output: Address Quality Index: B, Address Verification Code: V42-144-P6-093, Thoroughfare: Владимира Короленко Улиця (Verified large change), Locality: Дніпро, Administrative Area: Дніпропетровська Область (Added), PostalCode: 49000 (Verified no change), Country: Ukraine

Server Status: ssOK, Process Status: psOK

**Input Address:**

Address: Karlovo náměstí  
 Locality: Praha  
 PostalCode: 12000  
 Country: CZ

**Before**



Loqate Demonstration UI v2.49.1.17263-fe2ba77

GKR Verify Autocomplete Query Log Analysis ReverseGeocode

**Input Data**

ID: [ ]  
 PostalCode: [ ]  
 Address: Karlovo náměstí  
 Locality: Praha  
 AdministrativeArea: [ ]  
 PostalCode: 12000  
 Country: CZ

**Output**

Address Quality Index: B | 1 | Result Count: 1

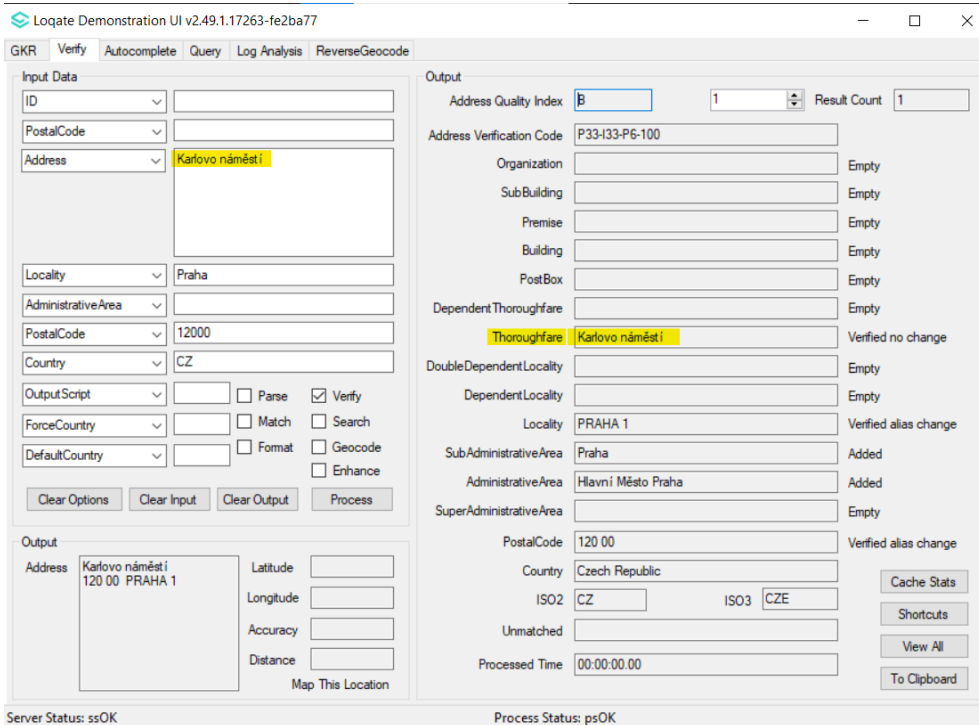
Address Verification Code: P33-I33-P6-100

Organization: [ ] Empty  
 SubBuilding: [ ] Empty  
 Premise: [ ] Empty  
 Building: [ ] Empty  
 PostBox: [ ] Empty  
 DependentThoroughfare: [ ] Empty  
**Thoroughfare: Karlovo Náměstí** | Verified no change  
 DoubleDependentLocality: [ ] Empty  
 DependentLocality: [ ] Empty  
 Locality: PRAHA 1 | Verified alias change  
 SubAdministrativeArea: Praha | Added  
 AdministrativeArea: Hlavní Město Praha | Added  
 SuperAdministrativeArea: [ ] Empty  
 PostalCode: 120 00 | Verified alias change  
 Country: Czech Republic  
 ISO2: CZ | ISO3: CZE  
 Unmatched: [ ]  
 Processed Time: 00:00:00.00

Cache Stats  
 Shortcuts  
 View All  
 To Clipboard

Server Status: ssOK | Process Status: psOK

**After**



Loqate Demonstration UI v2.49.1.17263-fe2ba77

GKR Verify Autocomplete Query Log Analysis ReverseGeocode

**Input Data**

ID: [ ]  
 PostalCode: [ ]  
 Address: Karlovo náměstí  
 Locality: Praha  
 AdministrativeArea: Praha  
 PostalCode: 12000  
 Country: CZ

**Output**

Address Quality Index: B | 1 | Result Count: 1

Address Verification Code: P33-I33-P6-100

Organization: [ ] Empty  
 SubBuilding: [ ] Empty  
 Premise: [ ] Empty  
 Building: [ ] Empty  
 PostBox: [ ] Empty  
 DependentThoroughfare: [ ] Empty  
**Thoroughfare: Karlovo náměstí** | Verified no change  
 DoubleDependentLocality: [ ] Empty  
 DependentLocality: [ ] Empty  
 Locality: PRAHA 1 | Verified alias change  
 SubAdministrativeArea: Praha | Added  
 AdministrativeArea: Hlavní Město Praha | Added  
 SuperAdministrativeArea: [ ] Empty  
 PostalCode: 120 00 | Verified alias change  
 Country: Czech Republic  
 ISO2: CZ | ISO3: CZE  
 Unmatched: [ ]  
 Processed Time: 00:00:00.00

Cache Stats  
 Shortcuts  
 View All  
 To Clipboard

Server Status: ssOK | Process Status: psOK

**Input Address:**

Address1: Železničná 320, Hliník nad Hronom, 966 01  
Country: SK

**Before**

Loqate Demonstration UI v2.50.0.17296-638d49f

GKR Verify Autocomplete Query Log Analysis ReverseGeocode

Input Data

ID [ ]

Organization [ ]

Address1 Železničná 320, Hliník nad Hronom, 966 01

Locality [ ]

AdministrativeArea [ ]

PostalCode [ ]

Country Slovakia

OutputScript [ ]  Parse  Verify

ForceCountry [ ]  Match  Search

DefaultCountry [ ]  Format  Geocode  Enhance

Clear Options Clear Input Clear Output Process

Output

Address Železničná 320/10  
966 01 Hliník Nad Hronom

Latitude [ ]

Longitude [ ]

Accuracy [ ]

Distance [ ]

Map This Location

Address Quality Index 1 Result Count 1

Address Verification Code V43-144-P6-092

Organization [ ] Empty

SubBuilding [ ] Empty

Premise 320/10 Verified large change

Building [ ] Empty

PostBox [ ] Empty

DependentThoroughfare [ ] Empty

Thoroughfare Železničná Verified no change

DoubleDependentLocality [ ] Empty

DependentLocality [ ] Empty

Locality Hliník Nad Hronom Verified no change

SubAdministrativeArea Žiar Nad Hronom Added

AdministrativeArea Banskobystrický Kraj Added

SuperAdministrativeArea [ ] Empty

PostalCode 966 01 Verified no change

Country Slovakia

ISO2 SK ISO3 SVK

Unmatched [ ]

Processed Time 00:00:00.01

Cache Stats Shortcuts View All To Clipboard

Server Status: ssOK Process Status: psOK

**After**

Loqate Demonstration UI v2.50.0.17296-638d49f

GKR Verify Autocomplete Query Log Analysis ReverseGeocode

Input Data

ID [ ]

Organization [ ]

Address1 Železničná 320, Hliník nad Hronom, 966 01

Locality [ ]

AdministrativeArea [ ]

PostalCode [ ]

Country Slovakia

OutputScript [ ]  Parse  Verify

ForceCountry [ ]  Match  Search

DefaultCountry [ ]  Format  Geocode  Enhance

Clear Options Clear Input Clear Output Process

Output

Address Železničná 320/10  
966 01 Hliník nad Hronom

Latitude [ ]

Longitude [ ]

Accuracy [ ]

Distance [ ]

Map This Location

Address Quality Index 1 Result Count 1

Address Verification Code V43-144-P6-092

Organization [ ] Empty

SubBuilding [ ] Empty

Premise 320/10 Verified large change

Building [ ] Empty

PostBox [ ] Empty

DependentThoroughfare [ ] Empty

Thoroughfare Železničná Verified no change

DoubleDependentLocality [ ] Empty

DependentLocality [ ] Empty

Locality Hliník nad Hronom Verified no change

SubAdministrativeArea Žiar nad Hronom Added

AdministrativeArea Banskobystrický Kraj Added

SuperAdministrativeArea [ ] Empty

PostalCode 966 01 Verified no change

Country Slovakia

ISO2 SK ISO3 SVK

Unmatched [ ]

Processed Time 00:00:00.02

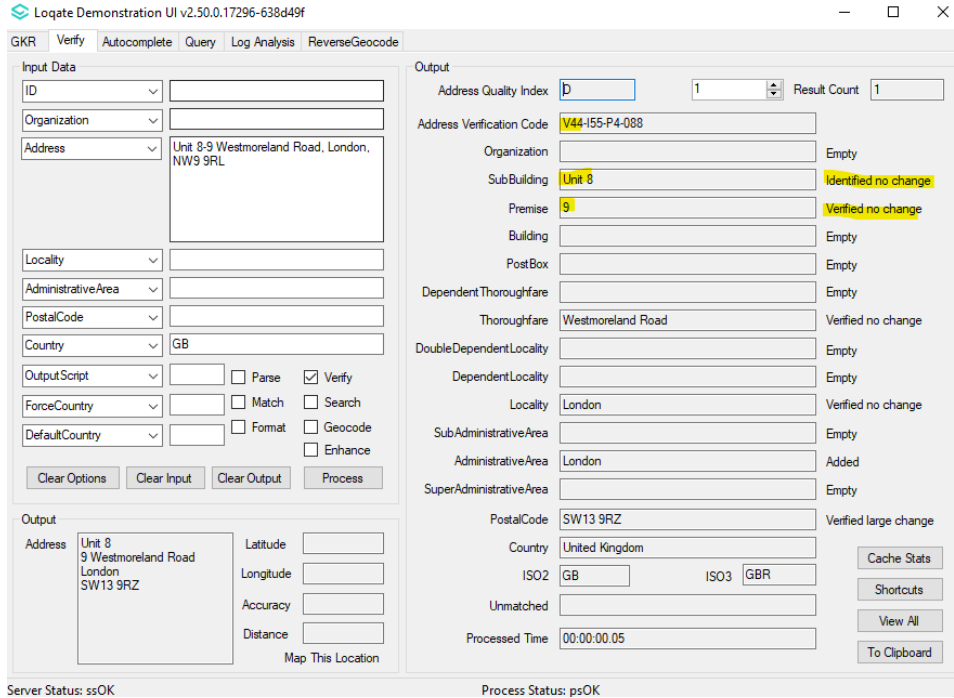
Cache Stats Shortcuts View All To Clipboard

Server Status: ssOK Process Status: psOK

**Input Address:**

Address1: Unit 8-9 Westmoreland Road, London, NW9 9RL  
 Country: GB

**Before**



Loqate Demonstration UI v2.50.0.17296-638d49f

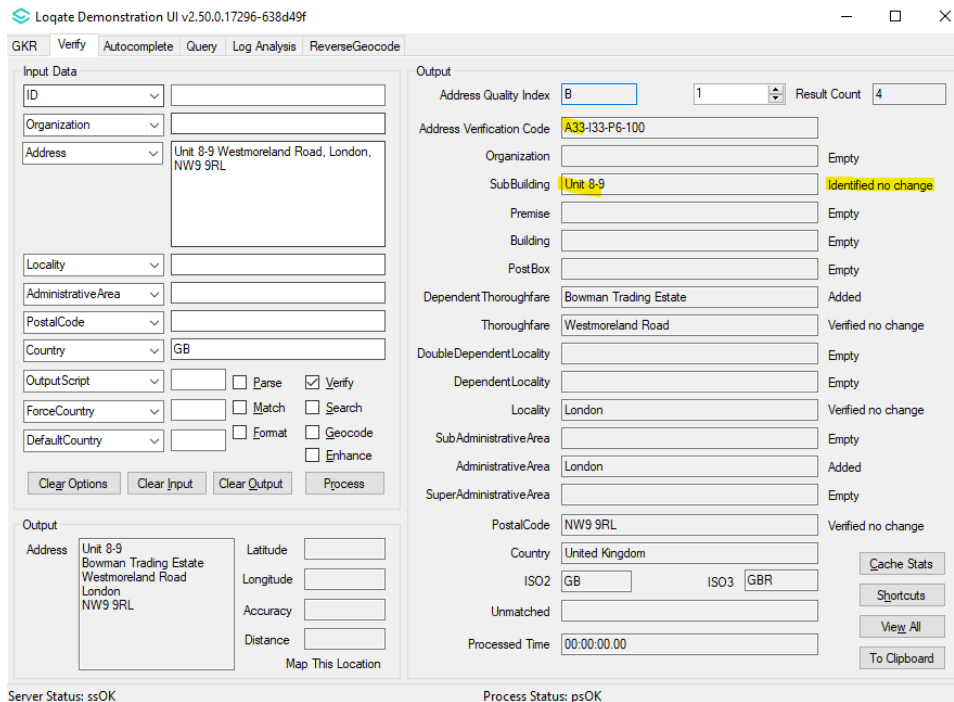
Input Data: Address: Unit 8-9 Westmoreland Road, London, NW9 9RL

Output:

Address Quality Index	D	1	Result Count	1
Address Verification Code	V44-155-P4-088			
Organization			Empty	
SubBuilding	Unit 8		Identified no change	
Premise	9		Verified no change	
Building			Empty	
PostBox			Empty	
DependentThoroughfare			Empty	
Thoroughfare	Westmoreland Road		Verified no change	
DoubleDependentLocality			Empty	
DependentLocality			Empty	
Locality	London		Verified no change	
SubAdministrativeArea			Empty	
AdministrativeArea	London		Added	
SuperAdministrativeArea			Empty	
PostalCode	SW13 9RZ		Verified large change	
Country	United Kingdom			
ISO2	GB	ISO3	GBR	
Unmatched				
Processed Time	00:00:00.05			

Server Status: ssOK Process Status: psOK

**After**



Loqate Demonstration UI v2.50.0.17296-638d49f

Input Data: Address: Unit 8-9 Westmoreland Road, London, NW9 9RL

Output:

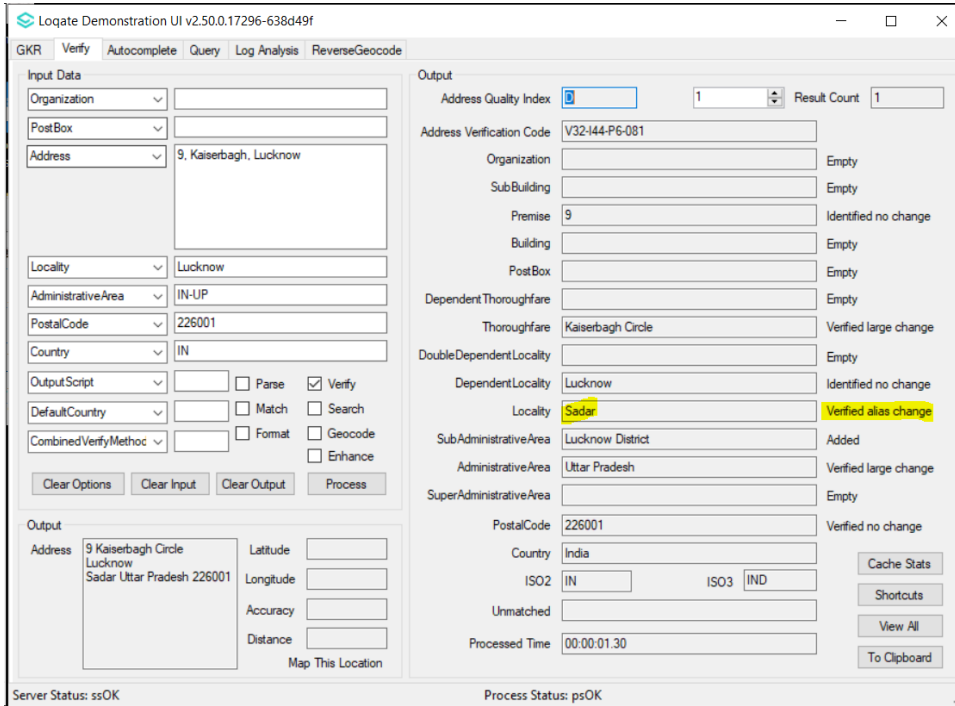
Address Quality Index	B	1	Result Count	4
Address Verification Code	A33-133-P6-100			
Organization			Empty	
SubBuilding	Unit 8-9		Identified no change	
Premise			Empty	
Building			Empty	
PostBox			Empty	
DependentThoroughfare	Bowman Trading Estate		Added	
Thoroughfare	Westmoreland Road		Verified no change	
DoubleDependentLocality			Empty	
DependentLocality			Empty	
Locality	London		Verified no change	
SubAdministrativeArea			Empty	
AdministrativeArea	London		Added	
SuperAdministrativeArea			Empty	
PostalCode	NW9 9RL		Verified no change	
Country	United Kingdom			
ISO2	GB	ISO3	GBR	
Unmatched				
Processed Time	00:00:00.00			

Server Status: ssOK Process Status: psOK

**Input Address:**

Address1: 9, Kaiserbagh, Lucknow  
 Locality: Lucknow  
 AdministrativeArea: IN-UP  
 Postal Code: 226001  
 Country: IN

**Before**



Loqate Demonstration UI v2.50.0.17296-638d49f

GKR Verify Autocomplete Query Log Analysis ReverseGeocode

**Input Data**

Organization: [Empty]  
 PostBox: [Empty]  
 Address: 9, Kaiserbagh, Lucknow  
 Locality: Lucknow  
 AdministrativeArea: IN-UP  
 PostalCode: 226001  
 Country: IN

**Output**

Address Quality Index: 0 | 1 | Result Count: 1

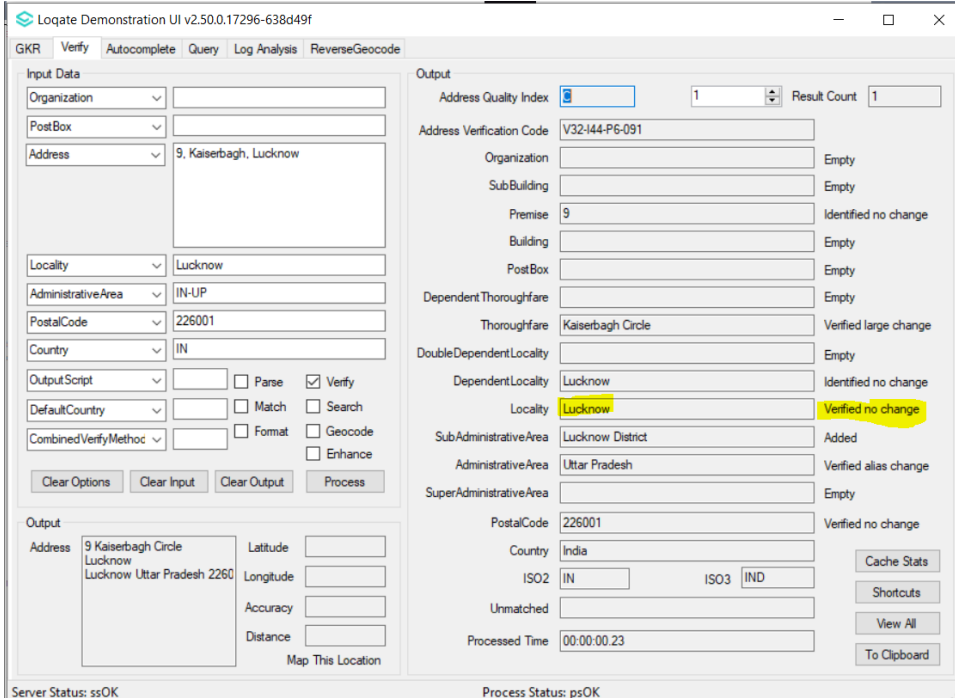
Address Verification Code: V32-144-P6-081

Organization: [Empty] Empty  
 SubBuilding: [Empty] Empty  
 Premise: 9 Identified no change  
 Building: [Empty] Empty  
 PostBox: [Empty] Empty  
 Dependent Thoroughfare: [Empty] Empty  
 Thoroughfare: Kaiserbagh Circle Verified large change  
 DoubleDependentLocality: [Empty] Empty  
 DependentLocality: Lucknow Identified no change  
 Locality: Sadar **Verified alias change**  
 SubAdministrativeArea: Lucknow District Added  
 AdministrativeArea: Uttar Pradesh Verified large change  
 SuperAdministrativeArea: [Empty] Empty  
 PostalCode: 226001 Verified no change  
 Country: India  
 ISO2: IN ISO3: IND  
 Unmatched: [Empty]  
 Processed Time: 00:00:01.30

Cache Stats  
 Shortcuts  
 View All  
 To Clipboard

Server Status: ssOK Process Status: psOK

**After**



Loqate Demonstration UI v2.50.0.17296-638d49f

GKR Verify Autocomplete Query Log Analysis ReverseGeocode

**Input Data**

Organization: [Empty]  
 PostBox: [Empty]  
 Address: 9, Kaiserbagh, Lucknow  
 Locality: Lucknow  
 AdministrativeArea: IN-UP  
 PostalCode: 226001  
 Country: IN

**Output**

Address Quality Index: 0 | 1 | Result Count: 1

Address Verification Code: V32-144-P6-091

Organization: [Empty] Empty  
 SubBuilding: [Empty] Empty  
 Premise: 9 Identified no change  
 Building: [Empty] Empty  
 PostBox: [Empty] Empty  
 Dependent Thoroughfare: [Empty] Empty  
 Thoroughfare: Kaiserbagh Circle Verified large change  
 DoubleDependentLocality: [Empty] Empty  
 DependentLocality: Lucknow Identified no change  
 Locality: Lucknow **Verified no change**  
 SubAdministrativeArea: Lucknow District Added  
 AdministrativeArea: Uttar Pradesh Verified alias change  
 SuperAdministrativeArea: [Empty] Empty  
 PostalCode: 226001 Verified no change  
 Country: India  
 ISO2: IN ISO3: IND  
 Unmatched: [Empty]  
 Processed Time: 00:00:00.23

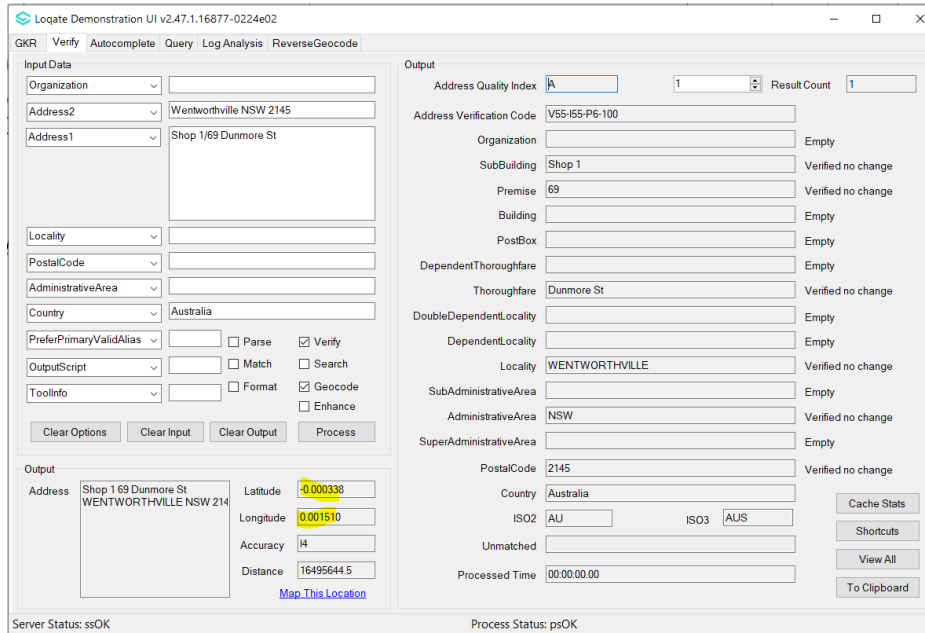
Cache Stats  
 Shortcuts  
 View All  
 To Clipboard

Server Status: ssOK Process Status: psOK

**Input Address:**

Address1: Shop 1/69 Dunmore St  
 Address2: Wentworthville NSW 2145  
 Country: AU

**Before**



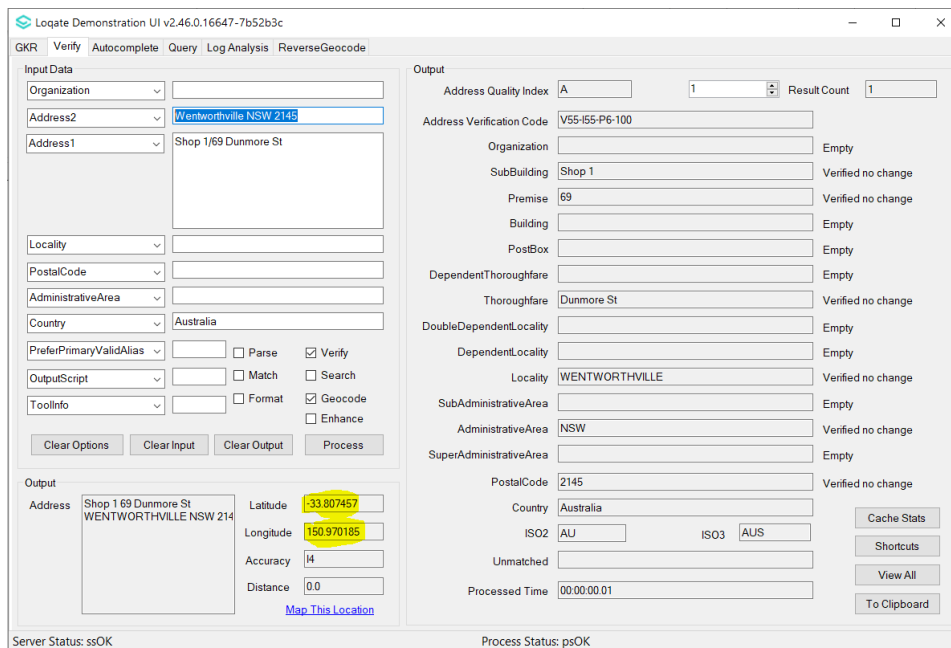
Loqate Demonstration UI v2.47.1.16877-0224e02

Input Data: Address2: Wentworthville NSW 2145, Address1: Shop 1/69 Dunmore St, Country: Australia

Output: Address Quality Index: A, Address Verification Code: V55-I55-P6-100, Latitude: -0.000338, Longitude: 0.001510, Accuracy: 4, Distance: 16495644.5

Server Status: ssOK, Process Status: psOK

**After**



Loqate Demonstration UI v2.46.0.16647-7b52b3c

Input Data: Address2: Wentworthville NSW 2145, Address1: Shop 1/69 Dunmore St, Country: Australia

Output: Address Quality Index: A, Address Verification Code: V55-I55-P6-100, Latitude: -33.807457, Longitude: 150.970185, Accuracy: 4, Distance: 0.0

Server Status: ssOK, Process Status: psOK