



# Data Release Notes

Reference Data & Knowledge Base – 202401

January 2024

## Contents

Data Release Notes.....	1
Country Refreshes .....	3
Other Significant Changes .....	4
Details.....	4
Philippines: .....	4
Case resolutions .....	9
Summary.....	9
Details.....	10
Case Number: CAS-112698-H5L2L1.....	10
Case Number: CAS-108679-B4Z8G8.....	11
Case Number: CAS-108578-G1T7M1.....	12
Case Number: CAS-101195-R5D0M0 .....	13
Case Number: CAS-109300-B0S7L9.....	14
Case Number: No case number. General improvement. ....	15
Case Number: CAS-108139-P0P6L2.....	16
Case Number: CAS-106562-H5P3V6.....	17
Case Number: CAS-112117-R2P8Z5 .....	18
Case Number: CAS-110397-V6F8W6.....	19
Case Number: CAS-111321-Z9W9J5.....	23
Case Number: CAS-112302-Y5S0T6.....	24

## Country Refreshes

Data in these countries have been updated with the latest available address data.

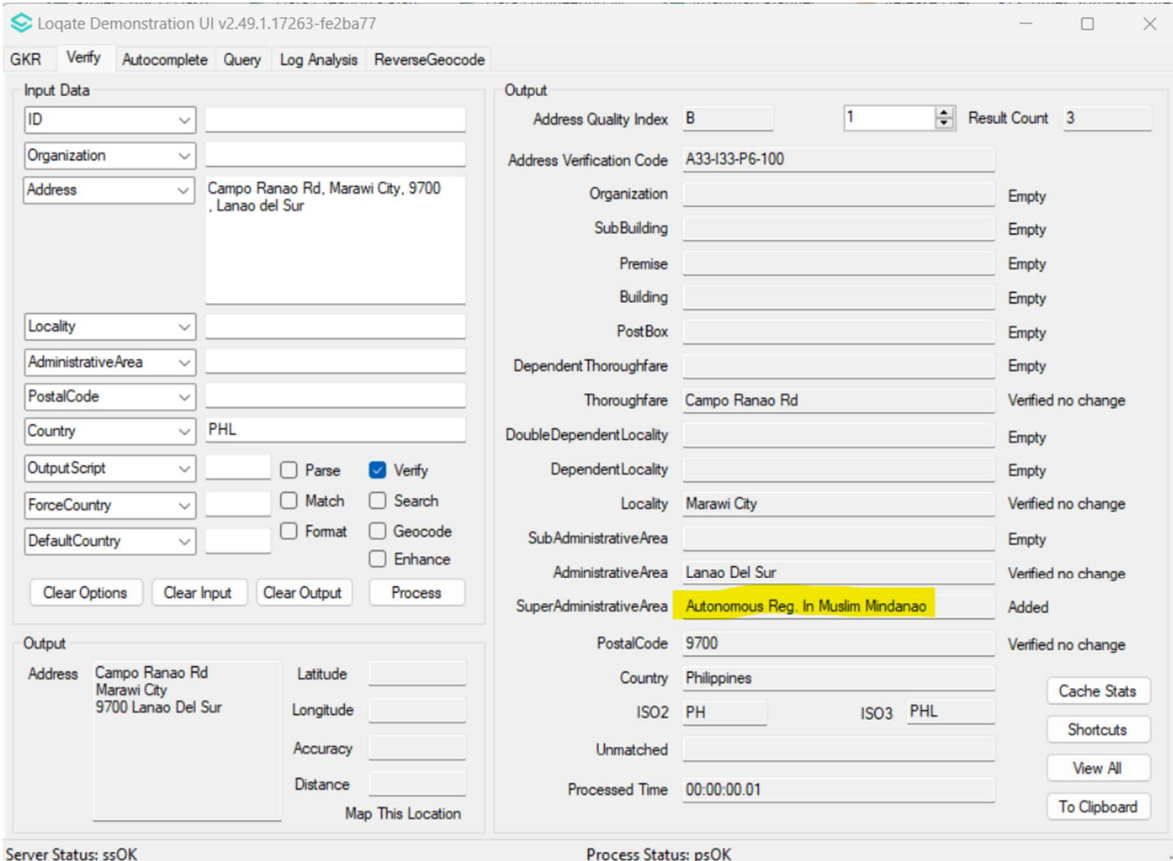
Country	ISO2	Remarks
Australia	AU	Country Refresh
Bulgaria	BG	Country Refresh
Canada	CA	Country Refresh
Chile	CL	Country Refresh
Colombia	CO	Country Refresh
Croatia	HR	Country Refresh
Czech Republic	CZ	Country Refresh
Great Britain	GB	Country Refresh
Guernsey	GG	Country Refresh
Hungary	HU	Country Refresh
Indonesia	ID	<a href="#">Case Resolution</a>
Isle of Man	IM	Country Refresh
Japan	JP	<a href="#">Case Resolution</a>
Jersey	JE	Country Refresh
Malaysia	MY	Country Refresh
Netherlands	NL	Country Refresh
New Zealand	NZ	Country Refresh
Norway	NO	Country Refresh and Case Resolution.
Philippines	PH	Country Refresh
Qatar	QA	<a href="#">Case Resolution</a>
Romania	RO	Country Refresh
Singapore	SG	Country Refresh
Slovenia	SI	Country Refresh
South Africa	ZA	Country Refresh
South Korea	KR	Country Refresh
Spain	ES	<a href="#">Case Resolution</a>
Switzerland	CH	Country Refresh
Vietnam	VN	<a href="#">Case Resolution</a>
United Arab Emirates	AE	Country Refresh
United States	US	Country Refresh

## Other Significant Changes

Country	Description
Philippines	<p>Various names changed.</p> <ul style="list-style-type: none"> <li>• Super Administrative Area of “Autonomous Reg. in Muslim Mindanao” name changed to “Bangsamoro Autonomous Region”.</li> <li>• Admin Area of “Maguindanao” addresses aligned to “Maguindanao del Sur” and “Maguindanao del Norte”.</li> <li>• Admin Area of “Compostela Valley” officially name changed to “Davao de Oro”.</li> </ul>

## Details

### Philippines: Before



Loqate Demonstration UI v2.49.1.17263-fe2ba77

GKR Verify Autocomplete Query Log Analysis ReverseGeocode

**Input Data**

ID: [ ]

Organization: [ ]

Address: Campo Ranao Rd, Marawi City, 9700, Lanao del Sur

Locality: [ ]

AdministrativeArea: [ ]

PostalCode: [ ]

Country: PHL

OutputScript: [ ]  Parse  Verify

ForceCountry: [ ]  Match  Search

DefaultCountry: [ ]  Format  Geocode  Enhance

Clear Options Clear Input Clear Output Process

**Output**

Address Quality Index: B 1 Result Count: 3

Address Verification Code: A33-I33-P6-100

Organization: [ ] Empty

SubBuilding: [ ] Empty

Premise: [ ] Empty

Building: [ ] Empty

PostBox: [ ] Empty

Dependent Thoroughfare: [ ] Empty

Thoroughfare: Campo Ranao Rd Verified no change

DoubleDependentLocality: [ ] Empty

DependentLocality: [ ] Empty

Locality: Marawi City Verified no change

SubAdministrativeArea: [ ] Empty

AdministrativeArea: Lanao Del Sur Verified no change

SuperAdministrativeArea: **Autonomous Reg. in Muslim Mindanao** Added

PostalCode: 9700 Verified no change

Country: Philippines

ISO2: PH ISO3: PHL

Unmatched: [ ]

Processed Time: 00:00:00.01

Cache Stats Shortcuts View All To Clipboard

Server Status: ssOK Process Status: psOK

## After

Loqate Demonstration UI v2.49.1.17263-fe2ba77

GKR Verify Autocomplete Query Log Analysis ReverseGeocode

**Input Data**

ID

Organization

Address

Locality

AdministrativeArea

PostalCode

Country

OutputScript   Parse  Verify

ForceCountry   Match  Search

DefaultCountry   Format  Geocode  Enhance

**Output**

Address Campo Ranao Rd Marawi City 9700 Lanao Del Sur

Latitude

Longitude

Accuracy

Distance

Address Quality Index   Result Count

Address Verification Code

Organization  Empty

SubBuilding  Empty

Premise  Empty

Building  Empty

PostBox  Empty

DependentThoroughfare  Empty

Thoroughfare  Verified no change

DoubleDependentLocality  Empty

DependentLocality  Empty

Locality  Verified no change

SubAdministrativeArea  Empty

AdministrativeArea  Verified no change

SuperAdministrativeArea  Added

PostalCode  Verified no change

Country

ISO2  ISO3

Unmatched

Processed Time

Server Status: ssOK Process Status: psOK

## Before

Loqate Demonstration UI v2.49.1.17263-fe2ba77

GKR Verify Autocomplete Query Log Analysis ReverseGeocode

**Input Data**

ID

Organization

Address

Locality

AdministrativeArea

PostalCode

Country

OutputScript   Parse  Verify

ForceCountry   Match  Search

DefaultCountry   Format  Geocode  Enhance

**Output**

Address Davao-Cotabato Rd Pagalungan 9610 Maguindanao

Latitude

Longitude

Accuracy

Distance

Address Quality Index   Result Count

Address Verification Code

Organization  Empty

SubBuilding  Empty

Premise  Empty

Building  Empty

PostBox  Empty

DependentThoroughfare  Empty

Thoroughfare  Identified no change

DoubleDependentLocality  Empty

DependentLocality  Empty

Locality  Verified no change

SubAdministrativeArea  Empty

AdministrativeArea  Verified no change

SuperAdministrativeArea  Added

PostalCode  Verified no change

Country

ISO2  ISO3

Unmatched

Processed Time

Server Status: ssOK Process Status: psOK

## After

Loqate Demonstration UI v2.49.1.17263-fe2ba77

GKR Verify Autocomplete Query Log Analysis ReverseGeocode

**Input Data**

ID

Organization

Address

Locality

AdministrativeArea

PostalCode

Country

OutputScript   Parse  Verify

ForceCountry   Match  Search

DefaultCountry   Format  Geocode  Enhance

**Output**

Address Quality Index C  1  Result Count 1

Address Verification Code V33-I33-P6-092

Organization  Empty

SubBuilding  Empty

Premise  Empty

Building  Empty

PostBox  Empty

DependentThoroughfare  Empty

Thoroughfare Davao-Cotabato Rd Verified no change

DoubleDependentLocality  Empty

DependentLocality Kalbugan Added

Locality Pagalungan Verified no change

SubAdministrativeArea  Empty

AdministrativeArea Maguindanao Del Sur Verified large change

SuperAdministrativeArea Bangsamoro Autonomous Region Added

PostalCode 9610 Verified no change

Country Philippines

ISO2 PH ISO3 PHL

Unmatched

Processed Time 00:00:00

Server Status: ssOK Process Status: psOK

## Before

Loqate Demonstration UI v2.49.1.17263-fe2ba77

GKR Verify Autocomplete Query Log Analysis ReverseGeocode

**Input Data**

ID

Organization

Address

Locality

AdministrativeArea

PostalCode

Country

OutputScript   Parse  Verify

ForceCountry   Match  Search

DefaultCountry   Format  Geocode  Enhance

**Output**

Address Quality Index C  1  Result Count 50

Address Verification Code A22-I33-P6-100

Organization  Empty

SubBuilding  Empty

Premise  Empty

Building  Empty

PostBox  Empty

DependentThoroughfare  Empty

Thoroughfare Sousa Ave Identified no change

DoubleDependentLocality  Empty

DependentLocality  Empty

Locality Datu Odin Sinsuat Verified no change

SubAdministrativeArea  Empty

AdministrativeArea Maguindanao Verified no change

SuperAdministrativeArea Autonomous Reg. In Muslim Mindanao Added

PostalCode 9601 Verified no change

Country Philippines

ISO2 PH ISO3 PHL

Unmatched

Processed Time 00:00:00.01

Server Status: ssOK Process Status: psOK

## After

Loqate Demonstration UI v2.49.1.17263-fe2ba77

GKR Verify Autocomplete Query Log Analysis ReverseGeocode

**Input Data**

ID

Organization

Address

Locality

AdministrativeArea

PostalCode

Country

OutputScript   Parse  Verify

ForceCountry   Match  Search

DefaultCountry   Format  Geocode

Enhance

Clear Options Clear Input Clear Output Process

**Output**

Address Sousa Ave  
Datu Odin Sinsuat  
9601 Maguindanao Del Norte

Latitude

Longitude

Accuracy

Distance

Map This Location

Server Status: ssOK Process Status: psOK

**Output**

Address Quality Index D 1 Result Count 50

Address Verification Code A22-I33-P6-087

Organization  Empty

SubBuilding  Empty

Premise  Empty

Building  Empty

PostBox  Empty

Dependent Thoroughfare  Empty

Thoroughfare Sousa Ave Identified no change

DoubleDependentLocality  Empty

DependentLocality  Empty

Locality Datu Odin Sinsuat Verified no change

SubAdministrativeArea  Empty

AdministrativeArea Maguindanao Del Norte Verified large change

SuperAdministrativeArea Bangsamoro Autonomous Region Added

PostalCode 9601 Verified no change

Country Philippines

ISO2 PH ISO3 PHL

Unmatched

Processed Time 00:00:00.01

Cache Stats Shortcuts View All To Clipboard

## Before

Loqate Demonstration UI v2.49.1.17263-fe2ba77

GKR Verify Autocomplete Query Log Analysis ReverseGeocode

**Input Data**

ID

Organization

Address

Locality

AdministrativeArea

PostalCode

Country

OutputScript   Parse  Verify

ForceCountry   Match  Search

DefaultCountry   Format  Geocode

Enhance

Clear Options Clear Input Clear Output Process

**Output**

Address 27 Provincial Rd  
Mawab  
8802 Compostela Valley

Latitude

Longitude

Accuracy

Distance

Map This Location

Server Status: ssOK Process Status: psOK

**Output**

Address Quality Index C 1 Result Count 37

Address Verification Code A22-I44-P3-100

Organization  Empty

SubBuilding  Empty

Premise 27 Identified no change

Building  Empty

PostBox  Empty

Dependent Thoroughfare  Empty

Thoroughfare Provincial Rd Identified no change

DoubleDependentLocality  Empty

DependentLocality  Empty

Locality Mawab Verified no change

SubAdministrativeArea  Empty

AdministrativeArea Compostela Valley Verified no change

SuperAdministrativeArea Davao Region Added

PostalCode 8802 Added

Country Philippines

ISO2 PH ISO3 PHL

Unmatched

Processed Time 00:00:00.00

Cache Stats Shortcuts View All To Clipboard



After

Loqate Demonstration UI v2.49.1.17263-fe2ba77

GKR Verify Autocomplete Query Log Analysis ReverseGeocode

**Input Data**

ID:

Organization:

Address:

Locality:

AdministrativeArea:

PostalCode:

Country:

Output Script:   Parse  Verify

ForceCountry:   Match  Search

DefaultCountry:   Format  Geocode  Enhance

**Output**

Address Quality Index: A  1  Result Count: 1

Address Verification Code: V44-I44-P3-100

Organization:  Empty

SubBuilding:  Empty

Premise: 27 Verified no change

Building:  Empty

PostBox:  Empty

DependentThoroughfare:  Empty

Thoroughfare: Provincial Rd Verified no change

DoubleDependentLocality:  Empty

DependentLocality: Poblacion Added

Locality: Mawab Verified no change

SubAdministrativeArea:  Empty

AdministrativeArea: **Davao De Oro** Verified alias change

SuperAdministrativeArea: Davao Region Added

PostalCode: 8802 Added

Country: Philippines

ISO2: PH ISO3: PHL

Unmatched:

Processed Time: 00:00:00.00

**Output**

Address: 27 Provincial Rd  
Poblacion  
Mawab  
8802 Davao De Oro

Latitude:

Longitude:

Accuracy:

Distance:

Server Status: ssOK Process Status: psOK



## Case resolutions

These are the case fixes that have been resolved in this release.

### Summary

Country	Case Number	Remarks
JP	CAS-112698-H5L2L1	Improved transliteration capabilities
ES	CAS-108679-B4Z8G8	Improved parsing
ID	CAS-108578-G1T7M1	Improved parsing
	CAS-101195-R5D0M0	Correction of output of PremiseExtra
QA	CAS-109300-B0S7L9	Improved parsing
KR	-	Improved parsing
VN	CAS-108139-P0P6L2	Improved SubAdministrativeArea and Locality output result
NO	CAS-106562-H5P3V6	Correction of output Locality
GB	CAS-112117-R2P8Z5	Parsing of Unit 17B
CH	CAS-110397-V6F8W6	Improved Thoroughfare parsing
CA	CAS-111321-Z9W9J5	Improved geo-coordinates accuracy
CA	CAS-112302-Y5S0T6	Improved geo-coordinates accuracy

## Details

Case Number: CAS-112698-H5L2L1

**Input Address:** Address1: 多摩川1-4-3 LEXE矢口渡403

Address2: null

Postalcode: 1460095

Locality: 大田区

AdministrativeArea: null

## Before

Loqate Demonstration UI v2.49.0.17185-b9559c3

GKR Verify Autocomplete Query Log Analysis ReverseGeocode

**Input Data**

ID: [ ]

Address1: 多摩川1-4-3 LEXE矢口渡403

Address2: null

Locality: 大田区

AdministrativeArea: null

PostalCode: 1460095

Country: JP

OutputScript: Latin  Parse  Verify  Match  Search  Format  Geocode  Enhance

ForceCountry: [ ]

DefaultCountry: [ ]

Clear Options Clear Input Clear Output Process

**Output**

Address: Lexe矢口渡403  
1-4-3 Tamagawa  
Ota-Ku Tokyo 146-0095

Latitude: [ ] Longitude: [ ] Accuracy: [ ] Distance: [ ] Map This Location

**Output**

Address Quality Index: A 1 Result Count: 1

Address Verification Code: V44-144-P6-100

Organization: [ ] Empty

SubBuilding: [ ] Empty

Premise: 1-4-3 Verified no change

Building: Lexe矢口渡403 Identified context

PostBox: [ ] Empty

DependentThoroughfare: [ ] Empty

Thoroughfare: Tamagawa Verified no change

DoubleDependentLocality: [ ] Empty

DependentLocality: [ ] Empty

Locality: Ota-Ku Verified no change

SubAdministrativeArea: [ ] Empty

AdministrativeArea: Tokyo Added

SuperAdministrativeArea: [ ] Empty

PostalCode: 146-0095 Verified alias change

Country: Japan

ISO2: JP ISO3: JPN

Unmatched: Null

Processed Time: 00:00:00.13

Cache Stats Shortcuts View All To Clipboard

Server Status: ssOK Process Status: psOK

## After

Loqate Demonstration UI v2.49.0.17185-b9559c3

GKR Verify Autocomplete Query Log Analysis ReverseGeocode

**Input Data**

ID: [ ]

Address1: 多摩川1-4-3 LEXE矢口渡403

Address2: null

Locality: 大田区

AdministrativeArea: null

PostalCode: 1460095

Country: JP

OutputScript: Latin  Parse  Verify  Match  Search  Format  Geocode  Enhance

ForceCountry: [ ]

DefaultCountry: [ ]

Clear Options Clear Input Clear Output Process

**Output**

Address: Lexe Shikouto 403  
1-4-3 Tamagawa  
Ota-Ku Tokyo 146-0095

Latitude: [ ] Longitude: [ ] Accuracy: [ ] Distance: [ ] Map This Location

**Output**

Address Quality Index: A 1 Result Count: 1

Address Verification Code: V44-144-P6-100

Organization: [ ] Empty

SubBuilding: [ ] Empty

Premise: 1-4-3 Verified no change

Building: Lexe Shikouto 403 Identified context

PostBox: [ ] Empty

DependentThoroughfare: [ ] Empty

Thoroughfare: Tamagawa Verified no change

DoubleDependentLocality: [ ] Empty

DependentLocality: [ ] Empty

Locality: Ota-Ku Verified no change

SubAdministrativeArea: [ ] Empty

AdministrativeArea: Tokyo Added

SuperAdministrativeArea: [ ] Empty

PostalCode: 146-0095 Verified alias change

Country: Japan

ISO2: JP ISO3: JPN

Unmatched: Null

Processed Time: 00:00:00.12

Cache Stats Shortcuts View All To Clipboard

Server Status: ssOK Process Status: psOK



Case Number: CAS-108679-B4Z8G8

**Input Address:**

Premise: 14

Thoroughfare: Calle de Eguílaz

Locality: Madrid

PostalCode 28010

**Before**

Loqate Demonstration UI v2.49.0.17185-b9559c3

GKR Verify Autocomplete Query Log Analysis ReverseGeocode

Input Data

ID [ ]

Premise [ 14 ]

Thoroughfare [ Calle de Eguílaz ]

Locality [ Madrid ]

Administrative Area [ ]

PostalCode [ 28010 ]

Country [ ESP ]

Output Script [ ]  Parse  Verify

ForceCountry [ ]  Match  Search

DefaultCountry [ ]  Format  Geocode  Enhance

Clear Options Clear Input Clear Output Process

Output

Address Quality Index [ D ] 1 Result Count [ 1 ]

Address Verification Code [ V42-144-P6-086 ]

Organization [ ] Empty

SubBuilding [ ] Empty

Premise [ 14 ] Verified no change

Building [ ] Empty

PostBox [ ] Empty

Dependent Thoroughfare [ ] Empty

Thoroughfare [ Calle De Alcalá Galiano ] Verified large change

Double Dependent Locality [ ] Empty

Dependent Locality [ Eguílaz ] Identified no change

Locality [ MADRID ] Verified no change

Sub Administrative Area [ Área Metropolitana ] Added

Administrative Area [ Madrid ] Added

Super Administrative Area [ Comunidad De Madrid ] Added

PostalCode [ 28010 ] Verified no change

Country [ Spain ]

ISO2 [ ES ] ISO3 [ ESP ]

Unmatched [ ]

Processed Time [ 00:00:00.11 ]

Cache Stats Shortcuts View All To Clipboard

Server Status: ssOK Process Status: psOK

**After**

Loqate Demonstration UI v2.49.0.17185-b9559c3

GKR Verify Autocomplete Query Log Analysis ReverseGeocode

Input Data

ID [ ]

Premise [ 14 ]

Thoroughfare [ Calle de Eguílaz ]

Locality [ Madrid ]

Administrative Area [ ]

PostalCode [ 28010 ]

Country [ ESP ]

Output Script [ ]  Parse  Verify

ForceCountry [ ]  Match  Search

DefaultCountry [ ]  Format  Geocode  Enhance

Clear Options Clear Input Clear Output Process

Output

Address Quality Index [ A ] 1 Result Count [ 1 ]

Address Verification Code [ V44-144-P6-100 ]

Organization [ ] Empty

SubBuilding [ ] Empty

Premise [ 14 ] Verified no change

Building [ ] Empty

PostBox [ ] Empty

Dependent Thoroughfare [ ] Empty

Thoroughfare [ Calle De Eguílaz ] Verified no change

Double Dependent Locality [ ] Empty

Dependent Locality [ ] Empty

Locality [ MADRID ] Verified no change

Sub Administrative Area [ Área Metropolitana ] Added

Administrative Area [ Madrid ] Added

Super Administrative Area [ Comunidad De Madrid ] Added

PostalCode [ 28010 ] Verified no change

Country [ Spain ]

ISO2 [ ES ] ISO3 [ ESP ]

Unmatched [ ]

Processed Time [ 00:00:00.08 ]

Cache Stats Shortcuts View All To Clipboard

Server Status: ssOK Process Status: psOK

GBG Loqate, 3101 Park Blvd, Suite 01-105, Palo Alto, CA 94306-2233, USA.

T (800) 313-3910 | E [support@loqate.com](mailto:support@loqate.com) | <http://www.loqate.com>





Case Number: CAS-108578-G1T7M1

**Input Address:**

Address1: Kav. UE, Jl. Metro Duta  
Address2: Pd. Pinang, Kec. Kby. Lama  
Locality: Jakarta Selatan  
AdministrativeArea: ID-JK  
PostalCode: 12310

**Before**

Loqate Demonstration UI v2.49.0.17185-b9559c3

GKR Verify Autocomplete Query Log Analysis ReverseGeocode

**Input Data**

ID	
Address1	Kav. UE, Jl. Metro Duta
Address2	Pd. Pucung Kec. Kby. Lama
Locality	Jakarta Selatan
AdministrativeArea	ID-JK
PostalCode	12310
Country	ID
Output Script	<input type="checkbox"/> Parse <input checked="" type="checkbox"/> Verify
ForceCountry	<input type="checkbox"/> Match <input type="checkbox"/> Search
DefaultCountry	<input type="checkbox"/> Format <input type="checkbox"/> Geocode <input type="checkbox"/> Enhance

Clear Options Clear Input Clear Output Process

**Output**

Address Quality Index	1	Result Count	7
Address Verification Code	A22-144-P6-089		
Organization		Empty	
SubBuilding		Empty	
Premise	Kav. Ue	Identified no change	
Building		Empty	
PostBox		Empty	
DependentThoroughfare		Empty	
Thoroughfare	Jalan Metro Duta Pd	Identified alias	
DoubleDependentLocality	Pucung	Identified no change	
DependentLocality	Kebayoran Lama	Verified large change	
Locality	Jakarta Selatan	Verified no change	
SubAdministrativeArea		Empty	
AdministrativeArea	Daerah Khusus Ibukota Jakarta	Verified alias change	
SuperAdministrativeArea		Empty	
PostalCode	12310	Verified no change	
Country	Indonesia		
ISO2	ID	ISO3	IDN
Unmatched			
Processed Time	00:00:00.01		

Cache Stats Shortcuts View All To Clipboard

Server Status: ssOK Process Status: psOK

**After**

Loqate Demonstration UI v2.49.0.17185-b9559c3

GKR Verify Autocomplete Query Log Analysis ReverseGeocode

**Input Data**

ID	
Address1	Kav. UE, Jl. Metro Duta
Address2	Pd. Pucung Kec. Kby. Lama
Locality	Jakarta Selatan
AdministrativeArea	ID-JK
PostalCode	12310
Country	ID
Output Script	<input type="checkbox"/> Parse <input checked="" type="checkbox"/> Verify
ForceCountry	<input type="checkbox"/> Match <input type="checkbox"/> Search
DefaultCountry	<input type="checkbox"/> Format <input type="checkbox"/> Geocode <input type="checkbox"/> Enhance

Clear Options Clear Input Clear Output Process

**Output**

Address Quality Index	1	Result Count	1
Address Verification Code	V33-144-P6-091		
Organization		Empty	
SubBuilding		Empty	
Premise	Kav. Ue	Identified no change	
Building		Empty	
PostBox		Empty	
DependentThoroughfare		Empty	
Thoroughfare	Jalan Metro Duta	Verified alias change	
DoubleDependentLocality	Pondok Pucung	Identified alias	
DependentLocality	Kebayoran Lama	Verified large change	
Locality	Jakarta Selatan	Verified no change	
SubAdministrativeArea		Empty	
AdministrativeArea	Daerah Khusus Ibukota Jakarta	Verified alias change	
SuperAdministrativeArea		Empty	
PostalCode	12310	Verified no change	
Country	Indonesia		
ISO2	ID	ISO3	IDN
Unmatched			
Processed Time	00:00:00.01		

Cache Stats Shortcuts View All To Clipboard

Server Status: ssOK Process Status: psOK

GBG Loqate, 3101 Park Blvd, Suite 01-105, Palo Alto, CA 94306-2233, USA.

T (800) 313-3910 | E [support@loqate.com](mailto:support@loqate.com) | <http://www.loqate.com>



Case Number: CAS-101195-R5D0M0

**Input Address:**

Address1: Jl. Teuku Cik Ditiro No.46, RT.10/RW.5

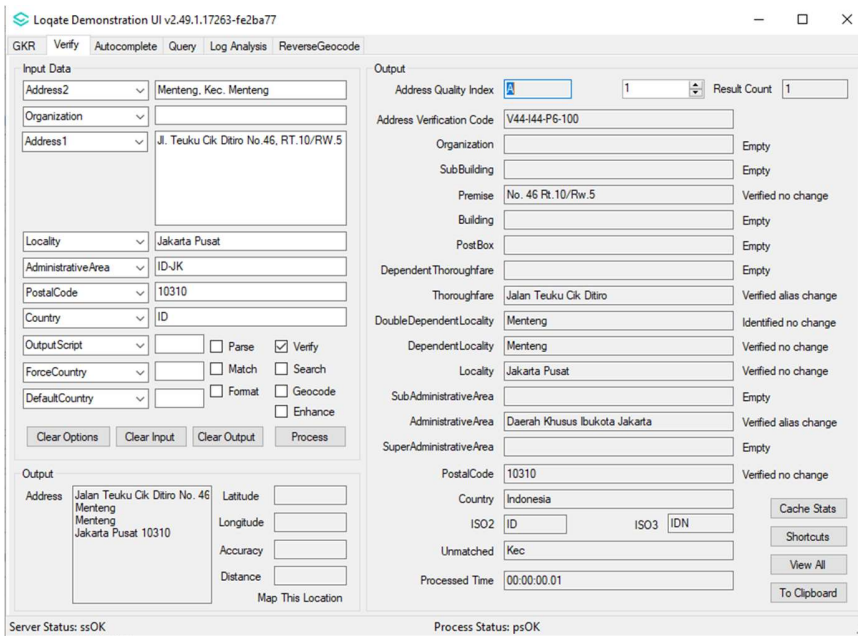
Address2: Menteng, Kec. Menteng

Locality: Jakarta Pusat

AdministrativeArea: ID-JK

PostalCode: 10310

**Before**



Loqate Demonstration UI v2.49.1.17263-fe2ba77

GKR Verify Autocomplete Query Log Analysis ReverseGeocode

Input Data

Address2: Menteng, Kec. Menteng

Organization: [Empty]

Address1: Jl. Teuku Cik Ditiro No.46, RT.10/RW.5

Locality: Jakarta Pusat

AdministrativeArea: ID-JK

PostalCode: 10310

Country: ID

OutputScript: [Empty]  Parse  Verify

ForceCountry: [Empty]  Match  Search

DefaultCountry: [Empty]  Format  Geocode  Enhance

Clear Options Clear Input Clear Output Process

Output

Address: Jalan Teuku Cik Ditiro No. 46, Menteng, Jakarta Pusat 10310

Latitude: [Empty] Longitude: [Empty] Accuracy: [Empty] Distance: [Empty] Map This Location

Output

Address Quality Index: 1 Result Count: 1

Address Verification Code: V44-I44-P6-100

Organization: [Empty] Empty

SubBuilding: [Empty] Empty

Premise: No. 46 Rt. 10/Rw. 5 Verified no change

Building: [Empty] Empty

PostBox: [Empty] Empty

DependentThoroughfare: [Empty] Empty

Thoroughfare: Jalan Teuku Cik Ditiro Verified alias change

DoubleDependentLocality: Menteng Identified no change

DependentLocality: Menteng Verified no change

Locality: Jakarta Pusat Verified no change

SubAdministrativeArea: [Empty] Empty

AdministrativeArea: Daerah Khusus Ibukota Jakarta Verified alias change

SuperAdministrativeArea: [Empty] Empty

PostalCode: 10310 Verified no change

Country: Indonesia

ISO2: ID ISO3: IDN

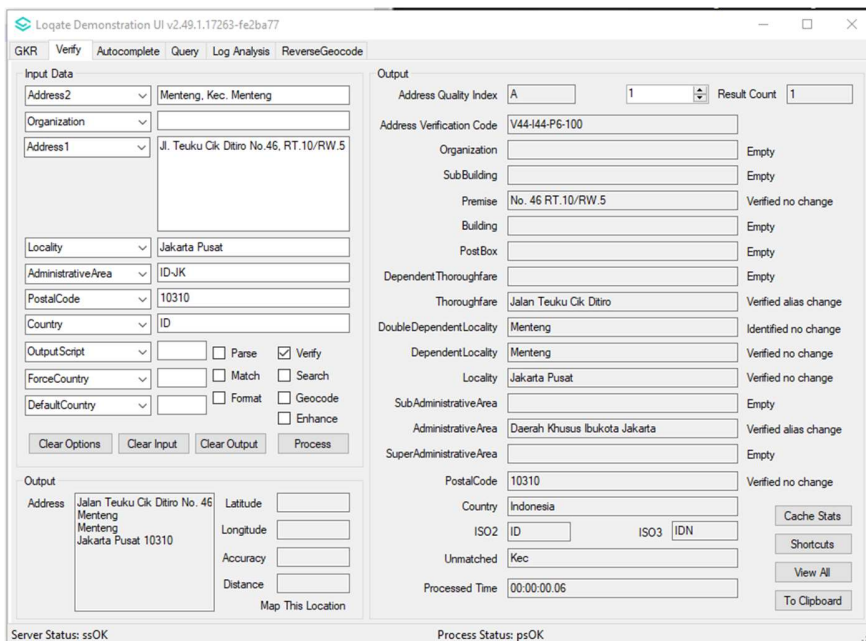
Unmatched: Kec

Processed Time: 00:00:00.01

Cache Stats Shortcuts View All To Clipboard

Server Status: ssOK Process Status: psOK

**After**



Loqate Demonstration UI v2.49.1.17263-fe2ba77

GKR Verify Autocomplete Query Log Analysis ReverseGeocode

Input Data

Address2: Menteng, Kec. Menteng

Organization: [Empty]

Address1: Jl. Teuku Cik Ditiro No.46, RT.10/RW.5

Locality: Jakarta Pusat

AdministrativeArea: ID-JK

PostalCode: 10310

Country: ID

OutputScript: [Empty]  Parse  Verify

ForceCountry: [Empty]  Match  Search

DefaultCountry: [Empty]  Format  Geocode  Enhance

Clear Options Clear Input Clear Output Process

Output

Address: Jalan Teuku Cik Ditiro No. 46, Menteng, Jakarta Pusat 10310

Latitude: [Empty] Longitude: [Empty] Accuracy: [Empty] Distance: [Empty] Map This Location

Output

Address Quality Index: A Result Count: 1

Address Verification Code: V44-I44-P6-100

Organization: [Empty] Empty

SubBuilding: [Empty] Empty

Premise: No. 46 RT.10/RW.5 Verified no change

Building: [Empty] Empty

PostBox: [Empty] Empty

DependentThoroughfare: [Empty] Empty

Thoroughfare: Jalan Teuku Cik Ditiro Verified alias change

DoubleDependentLocality: Menteng Identified no change

DependentLocality: Menteng Verified no change

Locality: Jakarta Pusat Verified no change

SubAdministrativeArea: [Empty] Empty

AdministrativeArea: Daerah Khusus Ibukota Jakarta Verified alias change

SuperAdministrativeArea: [Empty] Empty

PostalCode: 10310 Verified no change

Country: Indonesia

ISO2: ID ISO3: IDN

Unmatched: Kec

Processed Time: 00:00:00.06

Cache Stats Shortcuts View All To Clipboard

Server Status: ssOK Process Status: psOK





Case Number: CAS-109300-B0S7L9

**Input Address:**

Address1: Viva Barhiya Tower 4 Unit 1602 The Pearl Doha Qatar

**Before**

Loqate Demonstration UI v2.49.0.17185-b9559c3

GKR Verify Autocomplete Query Log Analysis ReverseGeocode

Input Data

ID [ ]

Organization [ ]

Address Viva Barhiya Tower 4 Unit 1602 The Pearl Doha Qatar

Locality [ ]

AdministrativeArea [ ]

PostalCode [ ]

Country [ ]

Output Script [ ]  Parse  Verify

ForceCountry [ ]  Match  Search

DefaultCountry [ ]  Format  Geocode  Enhance

Clear Options Clear Input Clear Output Process

Output

Address Viva Barhiya Twr 4  
1602 Unit  
The Pearl Qatar  
Doha

Latitude [ ]

Longitude [ ]

Accuracy [ ]

Distance [ ]

Map This Location

Address Quality Index 1 Result Count 1

Address Verification Code P22-144-P0-100

Organization [ ] Empty

SubBuilding [ ] Empty

Premise 1602 Identified no change

Building Viva Barhiya Twr 4 Identified alias

PostBox [ ] Empty

DependentThoroughfare [ ] Empty

Thoroughfare Unit Identified context

DoubleDependentLocality [ ] Empty

DependentLocality The Pearl Qatar Verified alias change

Locality Doha Verified no change

SubAdministrativeArea [ ] Empty

AdministrativeArea Doha Added

SuperAdministrativeArea [ ] Empty

PostalCode [ ] Empty

Country Qatar

ISO2 QA ISO3 QAT

Unmatched [ ]

Processed Time 00:00:00.00

Cache Stats Shortcuts View All To Clipboard

Server Status: ssOK Process Status: psOK

**After**

Loqate Demonstration UI v2.49.0.17185-b9559c3

GKR Verify Autocomplete Query Log Analysis ReverseGeocode

Input Data

ID [ ]

Organization [ ]

Address Viva Barhiya Tower 4 Unit 1602 The Pearl Doha Qatar

Locality [ ]

AdministrativeArea [ ]

PostalCode [ ]

Country [ ]

Output Script [ ]  Parse  Verify

ForceCountry [ ]  Match  Search

DefaultCountry [ ]  Format  Geocode  Enhance

Clear Options Clear Input Clear Output Process

Output

Address Unit 1602 Viva Barhiya Twr 4  
The Pearl Qatar  
Doha

Latitude [ ]

Longitude [ ]

Accuracy [ ]

Distance [ ]

Map This Location

Address Quality Index C Result Count 1

Address Verification Code P22-155-P0-100

Organization [ ] Empty

SubBuilding Unit 1602 Identified no change

Premise [ ] Empty

Building Viva Barhiya Twr 4 Identified alias

PostBox [ ] Empty

DependentThoroughfare [ ] Empty

Thoroughfare [ ] Empty

DoubleDependentLocality [ ] Empty

DependentLocality The Pearl Qatar Verified alias change

Locality Doha Verified no change

SubAdministrativeArea [ ] Empty

AdministrativeArea Doha Added

SuperAdministrativeArea [ ] Empty

PostalCode [ ] Empty

Country Qatar

ISO2 QA ISO3 QAT

Unmatched [ ]

Processed Time 00:00:00.00

Cache Stats Shortcuts View All To Clipboard

Server Status: ssOK Process Status: psOK

GBG Loqate, 3101 Park Blvd, Suite 01-105, Palo Alto, CA 94306-2233, USA.

T (800) 313-3910 | E [support@loqate.com](mailto:support@loqate.com) | <http://www.loqate.com>





Case Number: No case number. General improvement.

**Input Address:**

Address1: 서울특별시 강서구 마곡서1로 81 804동, 마곡동, 07599

Country: KR

**Before**

Loqate Demonstration UI v2.49.0.17185-b9559c3

GKR Verify Autocomplete Query Log Analysis ReverseGeocode

Input Data

ID [ ]

Organization [ ]

Address 서울특별시 강서구 마곡서1로 81 804동, 마곡동, 07599

Locality [ ]

AdministrativeArea [ ]

PostalCode [ ]

Country KR

OutputScript [ ]  Parse  Verify

ForceCountry [ ]  Match  Search

DefaultCountry [ ]  Format  Geocode  Enhance

Clear Options Clear Input Clear Output Process

Output

Address 서울특별시 강서구 마곡서1로 07599

Latitude [ ]

Longitude [ ]

Accuracy [ ]

Distance [ ]

Map This Location

Server Status: ssOK Process Status: psOK

Output

Address Quality Index 1 Result Count 1

Address Verification Code U00-U00-P0-000

Organization [ ] Empty

Sub-Building [ ] Empty

Premise [ ] Empty

Building [ ] Empty

PostBox [ ] Empty

Dependent Thoroughfare [ ] Empty

Thoroughfare [ ] Empty

DoubleDependentLocality [ ] Empty

DependentLocality [ ] Empty

Locality [ ] Empty

SubAdministrativeArea [ ] Empty

AdministrativeArea [ ] Empty

SuperAdministrativeArea [ ] Empty

PostalCode [ ] Empty

Country Korea, Republic Of

ISO2 KR ISO3 KOR

Unmatched [ ]

Processed Time 00:00:00.10

Cache Stats Shortcuts View All To Clipboard

**After**

Loqate Demonstration UI v2.49.0.17185-b9559c3

GKR Verify Autocomplete Query Log Analysis ReverseGeocode

Input Data

ID [ ]

Organization [ ]

Address 서울특별시 강서구 마곡서1로 81 804동, 마곡동, 07599

Locality [ ]

AdministrativeArea [ ]

PostalCode [ ]

Country KR

OutputScript [ ]  Parse  Verify

ForceCountry [ ]  Match  Search

DefaultCountry [ ]  Format  Geocode  Enhance

Clear Options Clear Input Clear Output Process

Output

Address 서울특별시 강서구 마곡서1로 07599

Latitude [ ]

Longitude [ ]

Accuracy [ ]

Distance [ ]

Map This Location

Server Status: ssOK Process Status: psOK

Output

Address Quality Index 5 Result Count 1

Address Verification Code P44-144-P6-084

Organization [ ] Empty

Sub-Building [ ] Empty

Premise 81-804 Verified alias change

Building 마곡영빌리8단지 Verified large change

PostBox [ ] Empty

Dependent Thoroughfare [ ] Empty

Thoroughfare 마곡서1로 Verified no change

DoubleDependentLocality [ ] Empty

DependentLocality 마곡동 Verified no change

Locality 강서구 Verified no change

SubAdministrativeArea [ ] Empty

AdministrativeArea 서울특별시 Added

SuperAdministrativeArea [ ] Empty

PostalCode 07599 Verified no change

Country Korea, Republic Of

ISO2 KR ISO3 KOR

Unmatched 서울특별시

Processed Time 00:00:00.09

Cache Stats Shortcuts View All To Clipboard

GBG Loqate, 3101 Park Blvd, Suite 01-105, Palo Alto, CA 94306-2233, USA.

T (800) 313-3910 | E [support@loqate.com](mailto:support@loqate.com) | <http://www.loqate.com>







Case Number: CAS-108139-POP6L2

**Input Address:**

Address1: 27A Nguyễn Hữu Huân, ấp Hồi Xuân, thị trấn Tâm Vu, huyện Châu Thành, Long An

Country: VN

**Before**

Loqate Demonstration UI v2.49.1.17263-fe2ba77

GKR Verify Autocomplete Query Log Analysis ReverseGeocode

**Input Data**

ID: [ ]  
Organization: [ ]  
Address: 27A Nguyễn Hữu Huân, ấp Hồi Xuân, thị trấn Tâm Vu, huyện Châu Thành, Long An  
Locality: [ ]  
AdministrativeArea: [ ]  
PostalCode: [ ]  
Country: VN

Parse  Verify  
 Match  Search  
 Format  Geocode  
 Enhance

Clear Options Clear Input Clear Output Process

**Output**

Address Quality Index: 9 | 1 | Result Count: 1  
Address Verification Code: V21-I24-P3-093  
Organization: [ ] Empty  
SubBuilding: [ ] Empty  
Premise: 27A Identified no change  
Building: [ ] Empty  
PostBox: [ ] Empty  
DependentThoroughfare: [ ] Empty  
Thoroughfare: Nguyễn Hữu Huân, Ấp Hồi Xuân Identified context  
DoubleDependentLocality: [ ] Empty  
DependentLocality: [ ] Empty  
Locality: Thị Trấn Tâm Vu Verified small change  
SubAdministrativeArea: Huyện Châu Thành Verified alias change  
AdministrativeArea: Long An Verified no change  
SuperAdministrativeArea: Đồng Bằng Sông Cửu Long Added  
PostalCode: 82206 Added  
Country: Viet Nam  
ISO2: VN ISO3: VNM  
Unmatched: [ ]  
Processed Time: 00:00:00.05

Cache Stats Shortcuts View All To Clipboard

Server Status: ssOK Process Status: psOK

**After**

Loqate Demonstration UI v2.49.1.17263-fe2ba77

GKR Verify Autocomplete Query Log Analysis ReverseGeocode

**Input Data**

ID: [ ]  
Organization: [ ]  
Address: 27A Nguyễn Hữu Huân, ấp Hồi Xuân, thị trấn Tâm Vu, huyện Châu Thành, Long An  
Locality: [ ]  
AdministrativeArea: [ ]  
PostalCode: [ ]  
Country: VN

Parse  Verify  
 Match  Search  
 Format  Geocode  
 Enhance

Clear Options Clear Input Clear Output Process

**Output**

Address Quality Index: C | 1 | Result Count: 1  
Address Verification Code: V22-I24-P3-094  
Organization: [ ] Empty  
SubBuilding: [ ] Empty  
Premise: 27A Identified no change  
Building: [ ] Empty  
PostBox: [ ] Empty  
DependentThoroughfare: [ ] Empty  
Thoroughfare: Nguyễn Hữu Huân, Ấp Hồi Xuân Identified context  
DoubleDependentLocality: [ ] Empty  
DependentLocality: [ ] Empty  
Locality: Thị Trấn Tâm Vu Verified no change  
SubAdministrativeArea: Huyện Châu Thành Verified no change  
AdministrativeArea: Long An Verified no change  
SuperAdministrativeArea: Đồng Bằng Sông Cửu Long Added  
PostalCode: 82206 Added  
Country: Viet Nam  
ISO2: VN ISO3: VNM  
Unmatched: [ ]  
Processed Time: 00:00:00.03

Cache Stats Shortcuts View All To Clipboard

Server Status: ssOK Process Status: psOK

GBG Loqate, 3101 Park Blvd, Suite 01-105, Palo Alto, CA 94306-2233, USA.

T (800) 313-3910 | E [support@loqate.com](mailto:support@loqate.com) | <http://www.loqate.com>





Case Number: CAS-106562-H5P3V6

**Input Address:**

Address1: Vestsideveien 3E, 3400 Lier

Country: NO

**Before**

Loqate Demonstration UI v2.49.1.17263-fe2ba77

GKR Verify Autocomplete Query Log Analysis ReverseGeocode

**Input Data**

ID: [ ]  
Organization: [ ]  
Address1: Vestsideveien 3E, 3400 Lier  
Locality: [ ]  
AdministrativeArea: [ ]  
PostalCode: [ ]  
Country: NO  
OutputScript: [ ]  Parse  Verify  
ForceCountry: [ ]  Match  Search  
CassAvcEnable: [ ]  Format  Geocode  Enhance

Clear Options Clear Input Clear Output Process

**Output**

Address: Vestsideveien 3E 3403 Lier  
Latitude: [ ]  
Longitude: [ ]  
Accuracy: [ ]  
Distance: [ ]  
Map This Location

Address Quality Index: C 1 Result Count: 1  
Address Verification Code: P44-144-P4-094  
Organization: [ ] Empty  
SubBuilding: [ ] Empty  
Premise: 3E Verified no change  
Building: [ ] Empty  
PostBox: [ ] Empty  
DependentThoroughfare: [ ] Empty  
Thoroughfare: Vestsideveien Verified no change  
DoubleDependentLocality: [ ] Empty  
DependentLocality: Lierbyen Added  
Locality: Lier Verified no change  
SubAdministrativeArea: Lier Added  
AdministrativeArea: Viken Added  
SuperAdministrativeArea: [ ] Empty  
PostalCode: 3403 Verified large change  
Country: Norway  
ISO2: NO ISO3: NOR  
Unmatched: [ ]  
Processed Time: 00:00:00.01

Cache Stats Shortcuts View All To Clipboard

Server Status: ssOK Process Status: psOK

**After**

Loqate Demonstration UI v2.49.1.17263-fe2ba77

GKR Verify Autocomplete Query Log Analysis ReverseGeocode

**Input Data**

ID: [ ]  
Organization: [ ]  
Address1: Vestsideveien 3E, 3400 Lier  
Locality: [ ]  
AdministrativeArea: [ ]  
PostalCode: [ ]  
Country: NO  
OutputScript: [ ]  Parse  Verify  
ForceCountry: [ ]  Match  Search  
CassAvcEnable: [ ]  Format  Geocode  Enhance

Clear Options Clear Input Clear Output Process

**Output**

Address: Vestsideveien 3E 3403 Lier  
Latitude: [ ]  
Longitude: [ ]  
Accuracy: [ ]  
Distance: [ ]  
Map This Location

Address Quality Index: C 1 Result Count: 1  
Address Verification Code: V44-144-P4-094  
Organization: [ ] Empty  
SubBuilding: [ ] Empty  
Premise: 3E Verified no change  
Building: [ ] Empty  
PostBox: [ ] Empty  
DependentThoroughfare: [ ] Empty  
Thoroughfare: Vestsideveien Verified no change  
DoubleDependentLocality: [ ] Empty  
DependentLocality: Lierbyen Added  
Locality: Lier Verified no change  
SubAdministrativeArea: Lier Added  
AdministrativeArea: Viken Added  
SuperAdministrativeArea: [ ] Empty  
PostalCode: 3403 Verified large change  
Country: Norway  
ISO2: NO ISO3: NOR  
Unmatched: [ ]  
Processed Time: 00:00:00.00

Cache Stats Shortcuts View All To Clipboard

Server Status: ssOK Process Status: psOK

GBG Loqate, 3101 Park Blvd, Suite 01-105, Palo Alto, CA 94306-2233, USA.

T (800) 313-3910 | E [support@loqate.com](mailto:support@loqate.com) | <http://www.loqate.com>





Case Number: CAS-112117-R2P8Z5

Input Address: Unit 17B Tromode Estate, IM4 4RG

### Before

The screenshot shows the Loqate Demonstration UI v2.49.1.17263-fe2ba77. The 'Input Data' section has 'Address3' set to 'Unit 17B Tromode Estate, IM4 4RG'. The 'Output' section shows a list of address components: Unit, Unit 15A, 17B Tromode Estate, Tromode, Douglas, Isle Of Man, IM4 4RG. The 'Address Verification Code' is V55-I55-P6-100. The 'Country' is United Kingdom (ISO2: GB, ISO3: GBR). The 'Processed Time' is 00:00:00.11.

### After

The screenshot shows the Loqate Demonstration UI v2.49.1.17263-fe2ba77 after processing. The 'Input Data' section is the same. The 'Output' section shows a list of address components: Unit 17B, Tromode Estate, Tromode, Douglas, Isle Of Man, IM4 4RG. The 'Address Verification Code' is V55-I55-P6-100. The 'Country' is United Kingdom (ISO2: GB, ISO3: GBR). The 'Processed Time' is 00:00:00.09.

GBG Loqate, 3101 Park Blvd, Suite 01-105, Palo Alto, CA 94306-2233, USA.

T (800) 313-3910 | E [support@loqate.com](mailto:support@loqate.com) | <http://www.loqate.com>





Case Number: CAS-110397-V6F8W6

**Input Address:**

#1 Address1: Mettlen 4, 8376 Fischingen Country: CH

**Before**

The screenshot shows the Loqate Demonstration UI v2.49.1.17263-fe2ba77. The 'Input Data' section has 'Address' set to 'Mettlen 4, 8376 Fischingen' and 'Country' set to 'CH'. The 'Output' section shows the 'Address Verification Code' as 'V22-I22-P6-100'. Other fields like 'Organization', 'SubBuilding', 'Premise', 'Building', 'PostBox', 'DependentThoroughfare', 'Thoroughfare', 'DoubleDependentLocality', 'DependentLocality', 'Locality', 'SubAdministrativeArea', 'AdministrativeArea', 'SuperAdministrativeArea', 'PostalCode', 'Country', 'ISO2', and 'ISO3' are either empty or have values like 'Mettlen', 'Fischingen', 'Münchwilen', 'TG', '8376', and 'Switzerland'. The 'Unmatched' field is '4'. The 'Processed Time' is '00:00:00.02'. The 'Server Status' is 'ssOK' and the 'Process Status' is 'psOK'.

**After**

The screenshot shows the Loqate Demonstration UI v2.49.1.17263-fe2ba77. The 'Input Data' section is the same as in the 'Before' screenshot. The 'Output' section shows the 'Address Verification Code' as 'V44-I44-P6-100'. The 'Premise' field now has the value '4'. The 'Unmatched' field is now empty. The 'Processed Time' is '00:00:00.00'. The 'Server Status' is 'ssOK' and the 'Process Status' is 'psOK'.

GBG Loqate, 3101 Park Blvd, Suite 01-105, Palo Alto, CA 94306-2233, USA.

T (800) 313-3910 | E [support@loqate.com](mailto:support@loqate.com) | <http://www.loqate.com>





#2 Address1: Gamlikon 14, 8143 Stallikon Country: CH

### Before

Loqate Demonstration UI v2.49.1.17263-fe2ba77

GKR Verify Autocomplete Query Log Analysis ReverseGeocode

Input Data

ID [ ] Organization [ ] Address [ Gamlikon 14, 8143 Stallikon ]

Locality [ ] AdministrativeArea [ ] PostalCode [ ] Country [ CH ]

OutputScript [ ] Parse [ ] Verify [  ] ForceCountry [ ] Match [ ] Search [ ] DefaultCountry [ ] Format [ ] Geocode [ ] Enhance [ ]

Clear Options Clear Input Clear Output Process

Output

Address [ 8143 Stallikon ] Latitude [ ] Longitude [ ] Accuracy [ ] Distance [ ] Map This Location

Output

Address Quality Index [ C ] [ 1 ] Result Count [ 1 ]

Address Verification Code [ V22122-P6-100 ]

Organization [ ] Empty

SubBuilding [ ] Empty

Premise [ ] Empty

Building [ ] Empty

PostBox [ ] Empty

DependentThoroughfare [ ] Empty

Thoroughfare [ ] Empty

DoubleDependentLocality [ ] Empty

DependentLocality [ Gamlikon ] Identified no change

Locality [ Stallikon ] Verified no change

SubAdministrativeArea [ Affoltern ] Added

AdministrativeArea [ ZH ] Added

SuperAdministrativeArea [ ] Empty

PostalCode [ 8143 ] Verified no change

Country [ Switzerland ]

ISO2 [ CH ] ISO3 [ CHE ]

Unmatched [ 14 ]

Processed Time [ 00:00:00.00 ]

Cache Stats Shortcuts View All To Clipboard

Server Status: ssOK Process Status: psOK

### After

Loqate Demonstration UI v2.49.1.17263-fe2ba77

GKR Verify Autocomplete Query Log Analysis ReverseGeocode

Input Data

ID [ ] Organization [ ] Address [ Gamlikon 14, 8143 Stallikon ]

Locality [ ] AdministrativeArea [ ] PostalCode [ ] Country [ CH ]

OutputScript [ ] Parse [ ] Verify [  ] ForceCountry [ ] Match [ ] Search [ ] DefaultCountry [ ] Format [ ] Geocode [ ] Enhance [ ]

Clear Options Clear Input Clear Output Process

Output

Address [ Gamlikon 14 8143 Stallikon ] Latitude [ ] Longitude [ ] Accuracy [ ] Distance [ ] Map This Location

Output

Address Quality Index [ A ] [ 1 ] Result Count [ 1 ]

Address Verification Code [ V44144-P6-100 ]

Organization [ ] Empty

SubBuilding [ ] Empty

Premise [ 14 ] Verified no change

Building [ ] Empty

PostBox [ ] Empty

DependentThoroughfare [ ] Empty

Thoroughfare [ Gamlikon ] Verified no change

DoubleDependentLocality [ ] Empty

DependentLocality [ ] Empty

Locality [ Stallikon ] Verified no change

SubAdministrativeArea [ Affoltern ] Added

AdministrativeArea [ ZH ] Added

SuperAdministrativeArea [ ] Empty

PostalCode [ 8143 ] Verified no change

Country [ Switzerland ]

ISO2 [ CH ] ISO3 [ CHE ]

Unmatched [ ]

Processed Time [ 00:00:00.02 ]

Cache Stats Shortcuts View All To Clipboard

Server Status: ssOK Process Status: psOK

GBG Loqate, 3101 Park Blvd, Suite 01-105, Palo Alto, CA 94306-2233, USA.

T (800) 313-3910 | E [support@loqate.com](mailto:support@loqate.com) | <http://www.loqate.com>







#3 Address1: Halten 17, 3623 Teuffenthal Country: CH

### Before

Loqate Demonstration UI v2.49.1.17263-fe2ba77

GKR Verify Autocomplete Query Log Analysis ReverseGeocode

**Input Data**

ID: [ ]  
Organization: [ ]  
Address: Halten 17, 3623 Teuffenthal  
Locality: [ ]  
AdministrativeArea: [ ]  
PostalCode: [ ]  
Country: CH  
OutputScript: [ ] Parse  Verify   
ForceCountry: [ ] Match  Search   
DefaultCountry: [ ] Format  Geocode   
Enhance   
Clear Options Clear Input Clear Output Process

**Output**

Address Quality Index: C 1 Result Count: 1  
Address Verification Code: V22-22-P6-100  
Organization: [ ] Empty  
SubBuilding: [ ] Empty  
Premise: [ ] Empty  
Building: [ ] Empty  
PostBox: [ ] Empty  
DependentThoroughfare: [ ] Empty  
Thoroughfare: [ ] Empty  
DoubleDependentLocality: [ ] Empty  
DependentLocality: Halten Identified no change  
Locality: Teuffenthal BE Verified alias change  
SubAdministrativeArea: Thun Added  
AdministrativeArea: BE Added  
SuperAdministrativeArea: [ ] Empty  
PostalCode: 3623 Verified no change  
Country: Switzerland  
ISO2: CH ISO3: CHE  
Unmatched: 17  
Processed Time: 00:00:00.01  
Cache Stats Shortcuts View All To Clipboard

Server Status: ssOK Process Status: psOK

### After

Loqate Demonstration UI v2.49.1.17263-fe2ba77

GKR Verify Autocomplete Query Log Analysis ReverseGeocode

**Input Data**

ID: [ ]  
Organization: [ ]  
Address: Halten 17, 3623 Teuffenthal  
Locality: [ ]  
AdministrativeArea: [ ]  
PostalCode: [ ]  
Country: CH  
OutputScript: [ ] Parse  Verify   
ForceCountry: [ ] Match  Search   
DefaultCountry: [ ] Format  Geocode   
Enhance   
Clear Options Clear Input Clear Output Process

**Output**

Address Quality Index: A 1 Result Count: 1  
Address Verification Code: V44-144-P6-100  
Organization: [ ] Empty  
SubBuilding: [ ] Empty  
Premise: 17 Verified no change  
Building: [ ] Empty  
PostBox: [ ] Empty  
DependentThoroughfare: [ ] Empty  
Thoroughfare: Halten Verified no change  
DoubleDependentLocality: [ ] Empty  
DependentLocality: [ ] Empty  
Locality: Teuffenthal BE Verified alias change  
SubAdministrativeArea: Thun Added  
AdministrativeArea: BE Added  
SuperAdministrativeArea: [ ] Empty  
PostalCode: 3623 Verified no change  
Country: Switzerland  
ISO2: CH ISO3: CHE  
Unmatched: [ ]  
Processed Time: 00:00:00.01  
Cache Stats Shortcuts View All To Clipboard

Server Status: ssOK Process Status: psOK

GBG Loqate, 3101 Park Blvd, Suite 01-105, Palo Alto, CA 94306-2233, USA.

T (800) 313-3910 | E [support@loqate.com](mailto:support@loqate.com) | <http://www.loqate.com>





#4 Address1: Im Oberfeld 16, 8261 Hemishofen Country: CH

### Before

Loqate Demonstration UI v2.49.1.17263-fe2ba77

GKR Verify Autocomplete Query Log Analysis ReverseGeocode

**Input Data**

ID:

Organization:

Address:

Locality:

AdministrativeArea:

PostalCode:

Country:

OutputScript:  Parse  Verify

ForceCountry:  Match  Search

DefaultCountry:  Format  Geocode  Enhance

Clear Options Clear Input Clear Output Process

**Output**

Address:  Latitude:  Longitude:  Accuracy:  Distance:  Map This Location

**Output**

Address Quality Index:  1 Result Count:

Address Verification Code:

Organization:  Empty

SubBuilding:  Empty

Premise:  Empty

Building:  Empty

PostBox:  Empty

DependentThoroughfare:  Empty

Thoroughfare:  Identified context

DoubleDependentLocality:  Empty

DependentLocality:  Identified no change

Locality:  Verified no change

SubAdministrativeArea:  Added

AdministrativeArea:  Added

SuperAdministrativeArea:  Empty

PostalCode:  Verified no change

Country:

ISO2:  ISO3:

Unmatched:

Processed Time:

Cache Stats Shortcuts View All To Clipboard

Server Status: ssOK Process Status: psOK

### After

Loqate Demonstration UI v2.49.1.17263-fe2ba77

GKR Verify Autocomplete Query Log Analysis ReverseGeocode

**Input Data**

ID:

Organization:

Address:

Locality:

AdministrativeArea:

PostalCode:

Country:

OutputScript:  Parse  Verify

ForceCountry:  Match  Search

DefaultCountry:  Format  Geocode  Enhance

Clear Options Clear Input Clear Output Process

**Output**

Address:  Latitude:  Longitude:  Accuracy:  Distance:  Map This Location

**Output**

Address Quality Index:  1 Result Count:

Address Verification Code:

Organization:  Empty

SubBuilding:  Empty

Premise:  Verified no change

Building:  Empty

PostBox:  Empty

DependentThoroughfare:  Empty

Thoroughfare:  Verified no change

DoubleDependentLocality:  Empty

DependentLocality:  Empty

Locality:  Verified no change

SubAdministrativeArea:  Added

AdministrativeArea:  Added

SuperAdministrativeArea:  Empty

PostalCode:  Verified no change

Country:

ISO2:  ISO3:

Unmatched:

Processed Time:

Cache Stats Shortcuts View All To Clipboard

Server Status: ssOK Process Status: psOK

GBG Loqate, 3101 Park Blvd, Suite 01-105, Palo Alto, CA 94306-2233, USA.

T (800) 313-3910 | E [support@loqate.com](mailto:support@loqate.com) | <http://www.loqate.com>





Case Number: CAS-111321-Z9W9J5

**Input Address:**

Address1: 28 MATADOR CRT

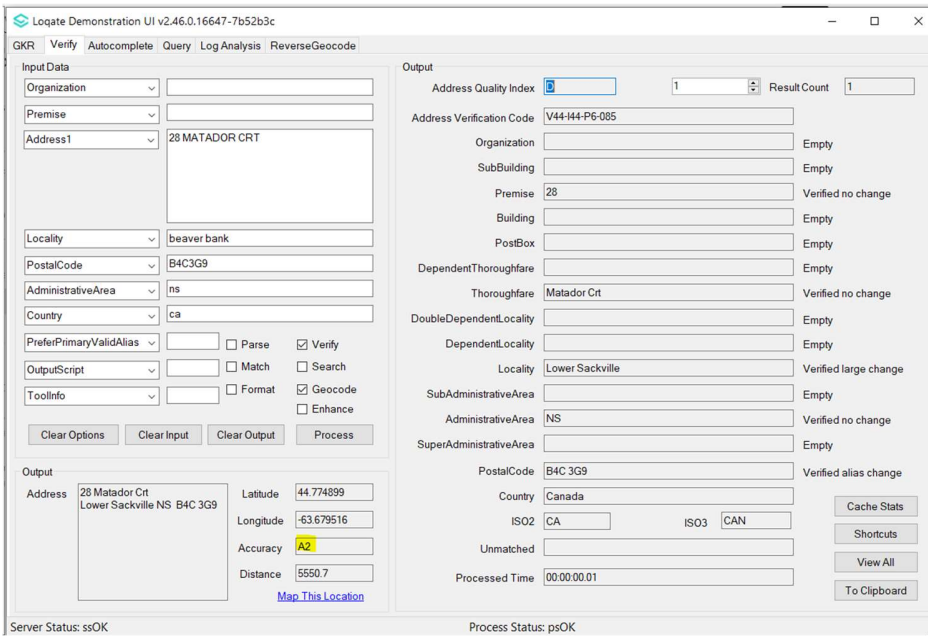
Locality: beaver bank

PostCode: B4C3G9

AdministrativeArea: NS

Country: CA

**Before**



Loqate Demonstration UI v2.46.0.16647-7b52b3c

GKR | Verify | Autocomplete | Query | Log Analysis | ReverseGeocode

**Input Data**

- Organization: [Empty]
- Premise: [Empty]
- Address1: 28 MATADOR CRT
- Locality: beaver bank
- PostalCode: B4C3G9
- AdministrativeArea: ns
- Country: ca

**Output**

Address Quality Index: 5 | Result Count: 1

Address Verification Code: V44-H44-P6-085

Organization: [Empty] | Empty

SubBuilding: [Empty] | Empty

Premise: 28 | Verified no change

Building: [Empty] | Empty

PostBox: [Empty] | Empty

DependentThoroughfare: [Empty] | Empty

Thoroughfare: Matador Crt | Verified no change

DoubleDependentLocality: [Empty] | Empty

DependentLocality: [Empty] | Empty

Locality: Lower Sackville | Verified large change

SubAdministrativeArea: [Empty] | Empty

AdministrativeArea: NS | Verified no change

SuperAdministrativeArea: [Empty] | Empty

PostalCode: B4C 3G9 | Verified alias change

Country: Canada | Cache Stats

ISO2: CA | ISO3: CAN | Shortcuts

Unmatched: [Empty] | View All

Processed Time: 00:00:00.01 | To Clipboard

**Output**

Address: 28 Matador Crt | Latitude: 44.774899

Lower Sackville NS B4C 3G9 | Longitude: -63.679516

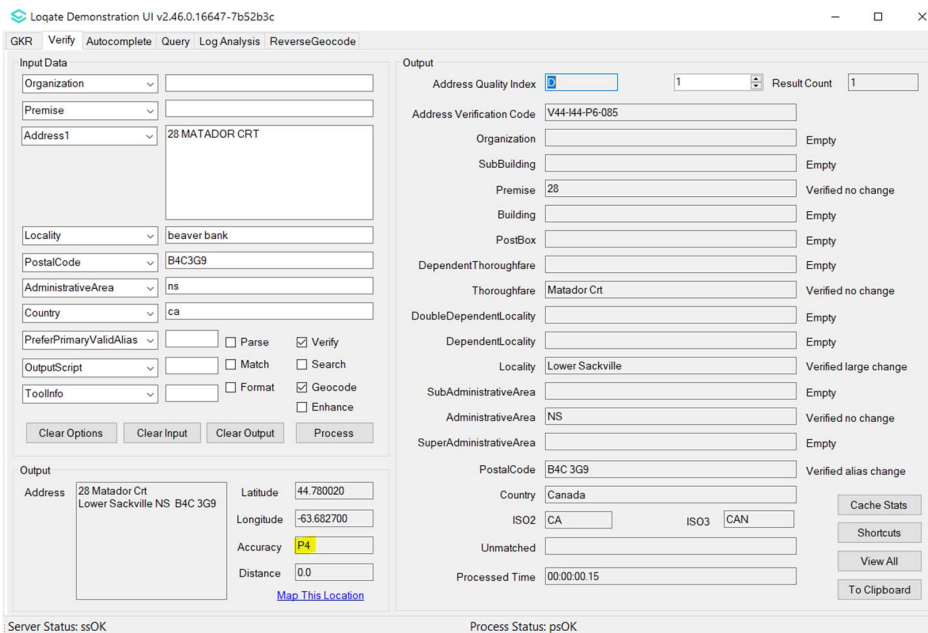
Accuracy: A2

Distance: 5550.7

Map This Location

Server Status: ssOK | Process Status: psOK

**After**



Loqate Demonstration UI v2.46.0.16647-7b52b3c

GKR | Verify | Autocomplete | Query | Log Analysis | ReverseGeocode

**Input Data**

- Organization: [Empty]
- Premise: [Empty]
- Address1: 28 MATADOR CRT
- Locality: beaver bank
- PostalCode: B4C3G9
- AdministrativeArea: ns
- Country: ca

**Output**

Address Quality Index: 5 | Result Count: 1

Address Verification Code: V44-H44-P6-085

Organization: [Empty] | Empty

SubBuilding: [Empty] | Empty

Premise: 28 | Verified no change

Building: [Empty] | Empty

PostBox: [Empty] | Empty

DependentThoroughfare: [Empty] | Empty

Thoroughfare: Matador Crt | Verified no change

DoubleDependentLocality: [Empty] | Empty

DependentLocality: [Empty] | Empty

Locality: Lower Sackville | Verified large change

SubAdministrativeArea: [Empty] | Empty

AdministrativeArea: NS | Verified no change

SuperAdministrativeArea: [Empty] | Empty

PostalCode: B4C 3G9 | Verified alias change

Country: Canada | Cache Stats

ISO2: CA | ISO3: CAN | Shortcuts

Unmatched: [Empty] | View All

Processed Time: 00:00:00.15 | To Clipboard

**Output**

Address: 28 Matador Crt | Latitude: 44.780020

Lower Sackville NS B4C 3G9 | Longitude: -63.682700

Accuracy: P4

Distance: 0.0

Map This Location

Server Status: ssOK | Process Status: psOK



Case Number: CAS-112302-Y5S0T6

**Input Address:**

Address1: 19 BUCHERON CRES

City: MIDDLE SACKVILLE

State: NS

Postcode: B4E3E6

Country: CA

**Before**

The screenshot shows the Loqate Demonstration UI v2.46.0.16647-7b52b3c. The 'Input Data' section contains the following fields: Organization (empty), Premise (empty), Address1 (19 BUCHERON CRES), Locality (MIDDLE SACKVILLE), PostalCode (B4E3E6), AdministrativeArea (ns), and Country (ca). The 'Output' section shows the results of a geocode operation: Address Quality Index (D), Address Verification Code (V44-I44-P6-085), Organization (Empty), SubBuilding (Empty), Premise (28, Verified no change), Building (Empty), PostBox (Empty), DependentThoroughfare (Empty), Thoroughfare (Matador Crt, Verified no change), DoubleDependentLocality (Empty), DependentLocality (Empty), Locality (Lower Sackville, Verified large change), SubAdministrativeArea (Empty), AdministrativeArea (NS, Verified no change), SuperAdministrativeArea (Empty), PostalCode (B4C 3G9, Verified alias change), Country (Canada), ISO2 (CA), ISO3 (CAN), Unmatched (empty), and Processed Time (00:00:00.01). The 'Output' summary shows the address as '28 Matador Crt Lower Sackville NS B4C 3G9' with Latitude 44.774899, Longitude -63.679516, Accuracy A2, and Distance 5550.7. The status is 'Server Status: ssOK' and 'Process Status: psOK'.

**After**

The screenshot shows the Loqate Demonstration UI v2.46.0.16647-7b52b3c. The 'Input Data' section contains the following fields: Organization (empty), Premise (empty), Address1 (19 BUCHERON CRES), Locality (MIDDLE SACKVILLE), PostalCode (B4E3E6), AdministrativeArea (ns), and Country (ca). The 'Output' section shows the results of a geocode operation: Address Quality Index (A), Address Verification Code (V44-I44-P6-100), Organization (Empty), SubBuilding (Empty), Premise (19, Verified no change), Building (Empty), PostBox (Empty), DependentThoroughfare (Empty), Thoroughfare (Bucheron Cres, Verified no change), DoubleDependentLocality (Empty), DependentLocality (Empty), Locality (Middle Sackville, Verified no change), SubAdministrativeArea (Empty), AdministrativeArea (NS, Verified no change), SuperAdministrativeArea (Empty), PostalCode (B4E 3E6, Verified alias change), Country (Canada), ISO2 (CA), ISO3 (CAN), Unmatched (empty), and Processed Time (00:00:00.04). The 'Output' summary shows the address as '19 Bucheron Cres Middle Sackville NS B4E 3E6' with Latitude 44.793520, Longitude -63.699360, Accuracy P4, and Distance 0.0. The status is 'Server Status: ssOK' and 'Process Status: psOK'.

GBG Loqate, 3101 Park Blvd, Suite 01-105, Palo Alto, CA 94306-2233, USA.

T (800) 313-3910 | E [support@loqate.com](mailto:support@loqate.com) | <http://www.loqate.com>

